

## Description of routes in this timetable

### Route 136

#### Raymond Terrace to Stockton

via Medowie, Newcastle Airport and Fern Bay.

Service operates daily.

### Route 137

#### Raymond Terrace to Lemon Tree Passage

via Medowie and Salt Ash.

Service operates daily.

### Route 138

#### Newcastle to Lemon Tree Passage

via Fern Bay, Newcastle Airport and Salt Ash.

Service operates Monday to Friday.

## Raymond Terrace, Stockton & Lemon Tree

### Bus Timetable

136

137

138



Includes accessible services

Effective from 10 September 2017

Hunter Valley Buses - v4

Need an Opal card?  
[opal.com.au](http://opal.com.au)

## What's inside

Your Bus timetable .....	1
Ticketing .....	1
Accessible services .....	1
How to use this timetable .....	1
Other general information .....	1
Bus contacts .....	1

### Timetables

#### From Raymond Terrace towards Stockton (Route 136)

Monday to Friday .....	2
Saturday .....	4
Sunday & Public Holidays .....	5

#### From Stockton towards Raymond Terrace (Route 136)

Monday to Friday .....	6
Saturday .....	8
Sunday & Public Holidays .....	9

#### From Raymond Terrace towards Lemon Tree Passage (Route 137)

Monday to Friday .....	10
Saturday / Sunday & Public Holidays .....	11

#### From Lemon Tree Passage towards Raymond Terrace (Route 137)

Monday to Friday .....	12
Saturday / Sunday & Public Holidays .....	13

#### From Newcastle towards Lemon Tree Passage (Route 138)

Monday to Friday .....	14
------------------------	----

#### From Lemon Tree Passage towards Newcastle (Route 138)

Monday to Friday .....	14
Explanation of definitions and symbols .....	16
Bus route map .....	17

## Your Bus timetable

Bus services take you around Sydney and outer Sydney metropolitan areas, including Newcastle, the Lower Hunter, the Central Coast, the Blue Mountains, Lithgow and the Illawarra. If you have any questions about getting around on buses, just ask. Staff are here for you.

## Opal. Your ticket to public transport.

Opal is the easy way of travelling on public transport in Sydney, the Blue Mountains, Central Coast, Hunter, Illawarra and Southern Highlands.

An Opal card is a smartcard you keep and reuse. You load value onto the card to pay for your travel on any mode of public transport, including trains, buses, ferries and light rail.

### Opal card benefits

- Fares capped daily, weekly and on Sundays\*
- Discounted travel after eight paid journeys each week
- \$2 discount for every transfer between modes (train, bus, ferry, light rail) as part of one journey within 60 minutes.†
- Off-peak train fare savings of 30%
- The option of auto top-up, so you're always ready to travel

### Which Opal card is right for you?

- **Adult** – For customers 16 plus, who usually pay full fare and aren't entitled to any concessions.
- **Child/Youth** – For children aged 4-15 and eligible secondary students over 16. All fares are half the price of Adult fares.
- **Concession** – For eligible tertiary students, job seekers, apprentices and trainees. All fares are half the price of Adult fares.
- **Gold Senior/Pensioner** – For eligible NSW and interstate seniors, pensioners and war widows/ers. Fares are capped at \$2.50 per day.\*

### How to Apply

Visit [opal.com.au](http://opal.com.au) or call **13 67 25 (13 OPAL)**.

Adult and Child/Youth Opal cards are also available over the counter from 2,100 Opal retailers. To find your nearest visit [retailers.opal.com.au](http://retailers.opal.com.au).


For more information, visit [transportnsw.info](http://transportnsw.info) or call **131 500**.

\* Capped fares do not include the Sydney Airport station access fee.

† \$1 discount for Child/Youth, Concession and Gold Senior/Pensioner.

Travel with Opal is subject to the Opal Terms of Use, available at [opal.com.au](http://opal.com.au).

## Accessible services

All new buses are wheelchair-accessible with low-level floors and space for wheelchairs, prams or strollers. Look for the symbol  in this timetable. Some older buses may not have all the features you need. There will be more accessible services as older buses are replaced.

We try to make sure accessible buses run as intended. If an accessible bus is not available for a scheduled route, we apologise in advance for the inconvenience.

## How to use this timetable

- Go to the route map at the back of this timetable and find the two timing points your bus stop is located between.
- Then find these two timing points on the timetable.
- Your bus is scheduled to arrive between the times shown for these points.

### For example

If your bus stop is located between timing points A and B on the route map, then your bus is scheduled to arrive between the times shown for A and B in the timetable. Please arrive at your bus stop around 5 minutes before your bus is scheduled.

This timetable is expressed in 24-hour time.

12 midnight to 12 midday	12 midday to 12 midnight
00:00 to 11:59	12:00 to 23:59
12.00 am = 00:00	12.00 pm = 12:00
1.00 am = 01:00	1.00 pm = 13:00
2.00 am = 02:00	2.00 pm = 14:00
3.00 am = 03:00	3.00 pm = 15:00
4.00 am = 04:00	4.00 pm = 16:00
5.00 am = 05:00	5.00 pm = 17:00
6.00 am = 06:00	6.00 pm = 18:00
7.00 am = 07:00	7.00 pm = 19:00
8.00 am = 08:00	8.00 pm = 20:00
9.00 am = 09:00	9.00 pm = 21:00
10.00 am = 10:00	10.00 pm = 22:00
11.00 am = 11:00	11.00 pm = 23:00

## Download real-time apps [transportnsw.info/apps](http://transportnsw.info/apps)

Real-time apps let you track trains, buses, ferries and light rail in real time on the go. So don't miss your next Transport connection. Download one of the handy apps to track your service on your mobile device.

- Where your train, bus, ferry or light rail service is right now
- Estimated arrival times
- Service updates
- Closest stations, stops, wharves and routes
- Accessibility details.

## Who is providing my bus services?

The bus services shown in this timetable are run by Hunter Valley Buses.

## Is this timetable current?

We try to make sure services depart at the specified times. However, timetables may change and services may be delayed, cancelled or diverted due to circumstances beyond our control.

If you have not travelled with us for a while, you can confirm this timetable is still current by visiting [transportnsw.info](http://transportnsw.info) or calling **131 500**.

Over Christmas and the New Year, a reduced timetable may operate. If you're travelling during this time, plan your trip at [transportnsw.info](http://transportnsw.info) or call **131 500**.

## Bus etiquette

Eating, drinking, smoking or playing loud music on the bus is not allowed. By law, smoking is not allowed at any bus stop, or at train stations, ferry wharves or light rail stops.

## Helpful contacts

To plan your trip, get service information and make general enquiries:

Visit [transportnsw.info](http://transportnsw.info) or call **131 500**.

If you are deaf, or have a hearing or speech impairment contact us through the National Relay Service on **133 677**. For more information visit [relayservice.gov.au](http://relayservice.gov.au).

### Lost property offices

Visit [transportnsw.info](http://transportnsw.info) or call **131 500 NRS 133 677** to contact the operator of your service. If you still have your bus ticket, it will help identify the bus you travelled on.

### Emergencies

Call Triple Zero (**000**)

### Crime Stoppers

To give information that may help stop, solve or prevent criminal activity

Call **1800 333 000**

### Police Assistance Line

To report thefts or other non-life threatening matters  
Call **131 444**



**Disclaimer:** Information in this timetable is based on the latest details at the time of printing, and is subject to change without notice.

Monday to Friday												
map ref	Route Number	136	136	136	136	136	136	136	136	136	136	
<b>N</b>	Raymond Terrace Market Place	...	...	06:05	...	06:50	...	07:21	...	08:46	...	09:36
<b>M</b>	Raymond Terrace Sturgeon Street	...	...	06:07	...	06:52	...	07:24	...	08:49	...	09:39
<b>L</b>	Lakeside Tavern Benjamin Lee Drive	...	...	06:13	...	06:58	...	07:30	...	08:55	...	09:45
<b>K</b>	Richardson Road & Grahamstown Road	...	...	06:18	...	07:03	...	07:35	...	09:00	...	09:50
<b>J</b>	Medowie Shops Ferodale Road	...	...	06:26	...	07:11	...	07:43	...	09:08	...	09:58
<b>I</b>	Federation Drive & Kindlebark Drive	...	...	06:33	...	07:18	...	07:50	...	09:15	...	10:05
<b>H</b>	James Street & Boyd Boulevard	...	...	06:38	...	07:23	...	07:55	...	09:20	...	10:10
<b>G</b>	South Street & Medowie Road	...	...	06:44	...	07:29	...	08:01	...	09:26	...	10:16
<b>F</b>	Newcastle Airport Terminus	...	...	06:53	...	07:38	...	08:10	...	09:35	...	10:25
<b>E</b>	Seaside Village Seaside Boulevard	06:08	06:39	07:04	07:28	07:49	08:08	08:21	08:48	09:46	10:08	10:36
<b>D</b>	Bay Way Caravan Park	06:10	06:41	07:07	07:31	07:52	08:11	08:24	08:51	09:49	10:10	10:38
<b>C</b>	Fern Bay Nelson Bay Road & Taylor Road	06:12	06:43	07:09	07:33	07:54	08:13	08:26	08:53	09:51	10:12	10:40
<b>B</b>	Griffith Street & Fullerton Street	06:15	06:46	07:12	07:36	07:57	08:16	08:29	08:56	09:54	10:15	10:43
<b>A</b>	Stockton Wharf Mitchell Street	06:23	06:54	07:21	07:45	08:06	08:25	08:38	09:05	10:03	10:24	10:52
<b>P</b>	Stockton Wharf ferry to Newcastle departs	06:30	07:00	07:30	07:50	08:10	08:30	08:50	09:15	10:10	10:30	11:00

Monday to Friday (continued...)												
map ref	Route Number	136	136	136	136	136	136	136	136	136	136	
<b>N</b>	Raymond Terrace Market Place	...	10:36	...	11:36	...	12:36	...	13:36	...	...	15:07
<b>M</b>	Raymond Terrace Sturgeon Street	...	10:38	...	11:38	...	12:38	...	13:38	...	...	15:10
<b>L</b>	Lakeside Tavern Benjamin Lee Drive	...	10:44	...	11:44	...	12:44	...	13:44	...	...	15:16
<b>K</b>	Richardson Road & Grahamstown Road	...	10:49	...	11:49	...	12:49	...	13:49	...	...	15:21
<b>J</b>	Medowie Shops Ferodale Road	...	10:57	...	11:57	...	12:57	...	13:57	...	...	15:29
<b>I</b>	Federation Drive & Kindlebark Drive	...	11:04	...	12:04	...	13:04	...	14:04	...	...	15:36
<b>H</b>	James Street & Boyd Boulevard	...	11:09	...	12:09	...	13:09	...	14:09	...	...	15:41
<b>G</b>	South Street & Medowie Road	...	11:15	...	12:15	...	13:15	...	14:15	...	...	15:47
<b>F</b>	Newcastle Airport Terminus	...	11:24	...	12:24	...	13:24	...	14:24	...	...	15:56
<b>E</b>	Seaside Village Seaside Boulevard	11:01	11:35	12:13	12:35	13:08	13:35	14:04	14:35	15:06	15:49	16:07
<b>D</b>	Bay Way Caravan Park	11:03	11:37	12:15	12:37	13:10	13:37	14:06	14:37	<b>A</b> 15:08	15:51	16:09
<b>C</b>	Fern Bay Nelson Bay Road & Taylor Road	11:05	11:39	12:17	12:39	13:12	13:39	14:08	14:39	15:10	15:53	16:11
<b>B</b>	Griffith Street & Fullerton Street	11:08	11:42	12:20	12:42	13:15	13:42	14:11	14:42	<b>C</b> 15:13	15:56	16:14
<b>A</b>	Stockton Wharf Mitchell Street	11:17	11:51	12:29	12:51	13:24	13:51	14:20	14:51	15:23	16:05	16:23
<b>P</b>	Stockton Wharf ferry to Newcastle departs	11:30	12:00	12:40	13:00	13:30	14:00	14:30	15:00	15:30	16:10	...

Monday to Friday (continued...)								
map ref	Route Number	136	136	136	136	136	136	136
<b>N</b>	Raymond Terrace Market Place	15:52	...	16:30	17:10	...	18:01	...
<b>M</b>	Raymond Terrace Sturgeon Street	15:55	...	16:33	17:13	...	18:03	...
<b>L</b>	Lakeside Tavern Benjamin Lee Drive	16:01	...	16:39	17:19	...	18:09	...
<b>K</b>	Richardson Road & Grahamstown Road	16:06	...	16:44	17:24	...	18:14	...
<b>J</b>	Medowie Shops Ferodale Road	16:14	...	16:52	17:32	...	18:22	...
<b>I</b>	Federation Drive & Kindlebark Drive	16:21	...	16:59	17:39	...	18:29	...
<b>H</b>	James Street & Boyd Boulevard	16:26	...	17:04	17:44	...	18:34	...
<b>G</b>	South Street & Medowie Road	16:32	...	17:10	17:50	...	18:40	...
<b>F</b>	Newcastle Airport Terminus	16:41	...	17:19	17:59	...	18:49	...
<b>E</b>	Seaside Village Seaside Boulevard	16:52	17:07	17:30	18:10	18:27	19:00	19:22
<b>D</b>	Bay Way Caravan Park	16:54	17:09	17:32	18:12	18:29	19:02	19:24
<b>C</b>	Fern Bay Nelson Bay Road & Taylor Road	16:56	17:11	17:34	18:14	18:31	19:04	19:26
<b>B</b>	Griffith Street & Fullerton Street	16:59	17:14	17:37	18:17	18:34	19:07	19:29
<b>A</b>	Stockton Wharf Mitchell Street	17:08	17:23	17:46	18:25	18:42	19:15	19:37
<b>P</b>	Stockton Wharf ferry to Newcastle departs	17:10	17:30	17:50	18:30	...	19:25	19:45

Saturday												
map ref	Route Number	136	136	136	136	136	136	136	136	136	136	136
<b>N</b>	Raymond Terrace Market Place	...	08:46	09:37	10:37	11:37	12:37	13:37	14:37	15:39	16:37	18:09
<b>M</b>	Raymond Terrace Sturgeon Street	...	08:48	09:39	10:39	11:39	12:39	13:39	14:39	15:41	16:39	18:11
<b>L</b>	Lakeside Tavern Benjamin Lee Drive	...	08:54	09:45	10:45	11:45	12:45	13:45	14:45	15:47	16:45	18:17
<b>K</b>	Richardson Road & Grahamstown Road	...	08:59	09:50	10:50	11:50	12:50	13:50	14:50	15:52	16:50	18:22
<b>J</b>	Medowie Shops Ferodale Road	...	09:07	09:58	10:58	11:58	12:58	13:58	14:58	16:00	16:58	18:30
<b>I</b>	Federation Drive & Kindlebark Drive	...	09:14	10:05	11:05	12:05	13:05	14:05	15:05	16:07	17:05	18:37
<b>H</b>	James Street & Boyd Boulevard	...	09:19	10:10	11:10	12:10	13:10	14:10	15:10	16:12	17:10	18:42
<b>G</b>	South Street & Medowie Road	...	09:25	10:16	11:16	12:16	13:16	14:16	15:16	16:18	17:16	18:48
<b>F</b>	Newcastle Airport Terminus	08:16	09:34	10:25	11:25	12:25	13:25	14:25	15:25	16:27	17:25	18:57
<b>E</b>	Seaside Village Seaside Boulevard	08:27	09:45	10:36	11:36	12:36	13:36	14:36	15:36	16:38	17:36	...
<b>D</b>	Bay Way Caravan Park	08:29	09:47	10:38	11:38	12:38	13:38	14:38	15:38	16:40	17:38	...
<b>C</b>	Fern Bay Nelson Bay Road & Taylor Road	08:31	09:49	10:40	11:40	12:40	13:40	14:40	15:40	16:42	17:40	...
<b>B</b>	Griffith Street & Fullerton Street	08:34	09:52	10:43	11:43	12:43	13:43	14:43	15:43	16:45	17:43	...
<b>A</b>	Stockton Wharf Mitchell Street	08:43	10:01	10:52	11:52	12:51	13:51	14:51	15:51	16:53	17:51	...
<b>P</b>	Stockton Wharf ferry to Newcastle departs	08:50	10:10	11:00	12:00	13:00	14:00	15:00	16:00	17:00	18:00	...











<b>Sunday &amp; Public Holidays</b>					
<small>map ref</small>	<b>Route Number</b>	<b>136</b>	<b>136</b>	<b>136</b>	<b>136</b>
<b>N</b>	<b>Raymond Terrace Market Place</b>	09:23	11:40	13:40	15:40
<b>M</b>	<b>Raymond Terrace Sturgeon Street</b>	09:25	11:42	13:42	15:42
<b>L</b>	<b>Lakeside Tavern Benjamin Lee Drive</b>	09:31	11:48	13:48	15:48
<b>K</b>	<b>Richardson Road &amp; Grahamstown Road</b>	09:36	11:53	13:53	15:53
<b>J</b>	<b>Medowie Shops Ferodale Road</b>	09:44	12:01	14:01	16:01
<b>I</b>	<b>Federation Drive &amp; Kindlebark Drive</b>	09:51	12:08	14:08	16:08
<b>H</b>	<b>James Street &amp; Boyd Boulevard</b>	09:56	12:13	14:13	16:13
<b>G</b>	<b>South Street &amp; Medowie Road</b>	10:02	12:19	14:19	16:19
<b>F</b>	<b>Newcastle Airport Terminus</b>	10:11	12:28	14:28	16:28
<b>E</b>	<b>Seaside Village Seaside Boulevard</b>	10:22	12:39	14:39	16:39
<b>D</b>	<b>Bay Way Caravan Park</b>	10:24	12:41	14:41	16:41
<b>C</b>	<b>Fern Bay Nelson Bay Road &amp; Taylor Road</b>	10:26	12:43	14:43	16:43
<b>B</b>	<b>Griffith Street &amp; Fullerton Street</b>	10:29	12:46	14:46	16:46
<b>A</b>	<b>Stockton Wharf Mitchell Street</b>	10:37	12:54	14:54	16:54
<b>P</b>	<b>Stockton Wharf ferry to Newcastle departs</b>	10:45	13:00	15:00	17:00

Monday to Friday												
map ref	Route Number	136	136	136	136	136	136	136	136	136	136	136
<b>F</b>	Stockton Wharf ferry from Newcastle arrives	...	06:20	06:50	07:20	07:45	08:25	08:45	09:05	...	10:05	10:25
<b>A</b>	Stockton Wharf Mitchell Street	...	06:23	06:56	07:25	07:51	08:30	08:50	09:10	09:51	10:10	10:35
<b>B</b>	Griffith Street & Fullerton Street	...	06:31	07:05	07:34	08:00	08:39	08:59	09:19	10:00	10:18	10:43
<b>C</b>	Fern Bay Nelson Bay Road & Taylor Road	...	06:34	07:08	07:37	08:03	08:42	09:02	09:22	10:03	10:21	10:46
<b>D</b>	Bay Way Caravan Park	...	<b>B</b> 06:36	<b>B</b> 07:10	07:39	<b>B</b> 08:05	08:44	<b>B</b> 09:04	09:24	<b>B</b> 10:05	10:23	<b>B</b> 10:48
<b>E</b>	Seaside Village Seaside Boulevard	...	06:39	07:13	07:42	08:08	08:47	09:07	09:27	10:08	10:26	10:51
<b>F</b>	Newcastle Airport Terminus	06:26	...	...	07:53	...	08:58	...	09:38	...	10:37	...
<b>G</b>	South Street & Medowie Road	06:35	...	...	08:02	...	09:07	...	09:47	...	10:46	...
<b>H</b>	James Street & Boyd Boulevard	06:40	...	...	08:07	...	09:12	...	09:52	...	10:51	...
<b>I</b>	Federation Drive & Kindlebark Drive	06:45	...	...	08:13	...	09:17	...	09:57	...	10:56	...
<b>J</b>	Medowie Shops Ferodale Road	06:52	...	...	08:20	...	09:24	...	10:04	...	11:03	...
<b>K</b>	Richardson Road & Grahamstown Road	07:00	...	...	08:28	...	09:32	...	10:12	...	11:11	...
<b>L</b>	Lakeside Tavern Benjamin Lee Drive	07:05	...	...	<b>D</b> 08:33	...	09:37	...	10:17	...	11:16	...
<b>M</b>	Raymond Terrace Sturgeon Street	07:11	...	...	08:43	...	09:43	...	10:23	...	11:22	...
<b>N</b>	Raymond Terrace Market Place	07:15	...	...	08:47	...	09:47	...	10:27	...	11:26	...

Monday to Friday (continued...)												
map ref	Route Number	136	136	136	136	136	136	136	136	136	136	136
<b>F</b>	Stockton Wharf ferry from Newcastle arrives	10:50	11:20	11:50	12:35	12:55	13:20	13:50	14:50	15:20	...	16:05
<b>A</b>	Stockton Wharf Mitchell Street	11:00	11:30	12:00	12:40	13:00	13:30	14:00	15:00	15:25	15:42	16:10
<b>B</b>	Griffith Street & Fullerton Street	11:08	11:38	12:08	12:48	13:08	13:38	14:09	15:09	15:34	15:51	16:19
<b>C</b>	Fern Bay Nelson Bay Road & Taylor Road	11:11	11:41	12:11	12:51	13:11	13:41	14:12	15:12	15:37	15:54	16:22
<b>D</b>	Bay Way Caravan Park	11:13	<b>B</b> 11:43	12:13	<b>B</b> 12:53	13:13	<b>B</b> 13:43	14:14	15:14	<b>B</b> 15:39	<b>B</b> 15:56	16:24
<b>E</b>	Seaside Village Seaside Boulevard	11:16	11:46	12:16	12:56	13:16	13:46	14:17	15:17	15:42	15:59	16:27
<b>F</b>	Newcastle Airport Terminus	11:27	...	12:27	...	13:27	...	14:28	15:28	...	...	16:38
<b>G</b>	South Street & Medowie Road	11:36	...	12:36	...	13:36	...	14:37	15:37	...	...	16:47
<b>H</b>	James Street & Boyd Boulevard	11:41	...	12:41	...	13:41	...	14:42	15:42	...	...	16:52
<b>I</b>	Federation Drive & Kindlebark Drive	11:46	...	12:46	...	13:46	...	14:47	15:47	...	...	16:57
<b>J</b>	Medowie Shops Ferodale Road	11:53	...	12:53	...	13:53	...	14:54	15:54	...	...	17:04
<b>K</b>	Richardson Road & Grahamstown Road	12:01	...	13:01	...	14:01	...	15:02	16:02	...	...	17:12
<b>L</b>	Lakeside Tavern Benjamin Lee Drive	12:06	...	13:06	...	14:06	...	15:07	16:07	...	...	17:17
<b>M</b>	Raymond Terrace Sturgeon Street	12:12	...	13:12	...	14:12	...	15:13	16:13	...	...	17:23
<b>N</b>	Raymond Terrace Market Place	12:16	...	13:16	...	14:16	...	15:17	16:17	...	...	17:27



Monday to Friday (continued...)								
map ref	Route Number	136	136	136	136	136	136	136
<b>F</b>	Stockton Wharf ferry from Newcastle arrives	16:45	17:05	17:25	18:05	18:25	...	19:20
<b>A</b>	Stockton Wharf Mitchell Street	16:50	17:13	17:30	18:10	18:30	19:05	19:25
<b>B</b>	Griffith Street & Fullerton Street	16:59	17:22	17:39	18:18	18:38	19:13	19:33
<b>C</b>	Fern Bay Nelson Bay Road & Taylor Road	17:02	17:25	17:42	18:21	18:41	19:16	19:36
<b>D</b>	Bay Way Caravan Park	<b>B</b> 17:04	17:27	<b>B</b> 17:44	<b>B</b> 18:23	18:43	<b>B</b> 19:18	19:38
<b>E</b>	Seaside Village Seaside Boulevard	17:07	17:30	17:47	18:26	18:46	19:21	19:41
<b>F</b>	Newcastle Airport Terminus	...	17:41	...	...	18:57	...	19:52
<b>G</b>	South Street & Medowie Road	...	17:50	...	...	19:06	...	20:01
<b>H</b>	James Street & Boyd Boulevard	...	17:55	...	...	19:11	...	20:06
<b>I</b>	Federation Drive & Kindlebark Drive	...	18:00	...	...	19:16	...	20:11
<b>J</b>	Medowie Shops Ferodale Road	...	18:07	...	...	19:23	...	20:18
<b>K</b>	Richardson Road & Grahamstown Road	...	18:15	...	...	19:31	...	20:26
<b>L</b>	Lakeside Tavern Benjamin Lee Drive	...	18:20	...	...	19:36	...	20:31
<b>M</b>	Raymond Terrace Sturgeon Street	...	18:26	...	...	19:42	...	20:37
<b>N</b>	Raymond Terrace Market Place	...	18:30	...	...	19:46	...	20:41

Saturday											
map ref	Route Number	136	136	136	136	136	136	136	136	136	136
<b>F</b>	Stockton Wharf ferry from Newcastle arrives	07:50	09:05	10:05	10:50	11:50	12:55	13:50	14:50	15:45	16:50
<b>A</b>	Stockton Wharf Mitchell Street	08:00	09:10	10:10	11:00	12:00	13:00	14:00	15:00	16:00	17:00
<b>B</b>	Griffith Street & Fullerton Street	08:08	09:18	10:18	11:08	12:08	13:08	14:08	15:08	16:08	17:08
<b>C</b>	Fern Bay Nelson Bay Road & Taylor Road	08:11	09:21	10:21	11:11	12:11	13:11	14:11	15:11	16:11	17:11
<b>D</b>	Bay Way Caravan Park	08:13	09:23	10:23	11:13	12:13	13:13	14:13	15:13	16:13	17:13
<b>E</b>	Seaside Village Seaside Boulevard	08:16	09:26	10:26	11:16	12:16	13:16	14:16	15:16	16:16	17:16
<b>F</b>	Newcastle Airport Terminus	08:27	09:37	10:37	11:27	12:27	13:27	14:27	15:27	16:27	17:27
<b>G</b>	South Street & Medowie Road	08:36	09:46	10:46	11:36	12:36	13:36	14:36	15:36	16:36	17:36
<b>H</b>	James Street & Boyd Boulevard	08:41	09:51	10:51	11:41	12:41	13:41	14:41	15:41	16:41	17:41
<b>I</b>	Federation Drive & Kindlebark Drive	08:46	09:56	10:56	11:46	12:46	13:46	14:46	15:46	16:46	17:46
<b>J</b>	Medowie Shops Ferodale Road	08:53	10:03	11:03	11:53	12:53	13:53	14:53	15:53	16:53	17:53
<b>K</b>	Richardson Road & Grahamstown Road	09:01	10:11	11:11	12:01	13:01	14:01	15:01	16:01	17:01	18:01
<b>L</b>	Lakeside Tavern Benjamin Lee Drive	09:06	10:16	11:16	12:06	13:06	14:06	15:06	16:06	17:06	18:06
<b>M</b>	Raymond Terrace Sturgeon Street	09:12	10:22	11:22	12:12	13:12	14:12	15:12	16:12	17:12	18:12
<b>N</b>	Raymond Terrace Market Place	09:16	10:26	11:26	12:16	13:16	14:16	15:16	16:16	17:16	18:16

<b>Sunday &amp; Public Holidays</b>					
<small>map ref</small>	<b>Route Number</b>	<b>136</b>	<b>136</b>	<b>136</b>	<b>136</b>
<b>F</b>	<b>Stockton Wharf ferry from Newcastle arrives</b>	10:35	12:55	14:50	16:50
<b>A</b>	<b>Stockton Wharf Mitchell Street</b>	10:42	13:00	15:00	17:00
<b>B</b>	<b>Griffith Street &amp; Fullerton Street</b>	10:50	13:08	15:08	17:08
<b>C</b>	<b>Fern Bay Nelson Bay Road &amp; Taylor Road</b>	10:53	13:11	15:11	17:11
<b>D</b>	<b>Bay Way Caravan Park</b>	10:55	13:13	15:13	17:13
<b>E</b>	<b>Seaside Village Seaside Boulevard</b>	10:58	13:16	15:16	17:16
<b>F</b>	<b>Newcastle Airport Terminus</b>	11:09	13:27	15:27	17:27
<b>G</b>	<b>South Street &amp; Medowie Road</b>	11:18	13:36	15:36	17:36
<b>H</b>	<b>James Street &amp; Boyd Boulevard</b>	11:23	13:41	15:41	17:41
<b>I</b>	<b>Federation Drive &amp; Kindlebark Drive</b>	11:28	13:46	15:46	17:46
<b>J</b>	<b>Medowie Shops Ferodale Road</b>	11:35	13:53	15:53	17:53
<b>K</b>	<b>Richardson Road &amp; Grahamstown Road</b>	11:43	14:01	16:01	18:01
<b>L</b>	<b>Lakeside Tavern Benjamin Lee Drive</b>	11:48	14:06	16:06	18:06
<b>M</b>	<b>Raymond Terrace Sturgeon Street</b>	11:54	14:12	16:12	18:12
<b>N</b>	<b>Raymond Terrace Market Place</b>	11:58	14:16	16:16	18:16

Monday to Friday											
map ref	Route Number	137	137	137	137	137	137	137	137	137	137
<b>N</b>	Raymond Terrace Market Place	06:21	07:32	07:49	08:30	10:22	11:57	14:14	15:26	16:29	17:43
<b>M</b>	Raymond Terrace Sturgeon Street	06:23	07:34	07:52	08:33	10:24	11:59	14:17	15:29	16:32	17:46
<b>L</b>	Lakeside Tavern Benjamin Lee Drive	06:29	07:40	07:58	08:39	10:30	12:05	14:23	15:35	16:38	17:52
<b>K</b>	Richardson Road & Grahamstown Road	06:34	<b>R</b> 07:45	08:03	08:44	10:35	12:10	14:28	15:40	16:43	17:57
<b>T</b>	Waropara Road & Kula Road	06:42	...	08:11	08:52	10:43	12:18	14:36	15:48	16:51	18:05
<b>J</b>	Medowie Shops Ferodale Road	06:49	...	08:18	08:59	10:50	12:25	14:43	15:55	16:58	18:12
<b>S</b>	Medowie Road & Brocklesby Road	06:57	...	08:26	09:07	10:58	12:33	14:51	16:03	17:06	18:20
<b>R</b>	Salt Ash Nelson Bay Rd & Richardson Rd	07:04	<b>E</b> 07:53	08:33	<b>E</b> 09:14	<b>E</b> 11:05	<b>E</b> 12:40	<b>E</b> 14:58	<b>E</b> 16:10	<b>E</b> 17:13	<b>E</b> 18:27
<b>Q</b>	Tanilba Bay Shops	07:23	08:11	08:52	09:33	11:24	12:59	15:17	16:29	17:32	18:46
<b>P</b>	Mallabula Tanilba Road at Bay Street	<b>N</b> 07:28	...	08:57	09:38	11:29	13:04	15:22	16:34	17:37	18:51
<b>O</b>	Lemon Tree Passage Shops	07:36	08:17	09:05	09:46	11:37	13:12	15:30	16:42	17:45	18:59

<b>Saturday</b>						
<small>map ref</small>	<b>Route Number</b>	<b>137</b>	<b>137</b>	<b>137</b>	<b>137</b>	<b>137</b>
<b>N</b>	<b>Raymond Terrace Market Place</b>	08:28	10:28	12:55	14:58	17:43
<b>M</b>	<b>Raymond Terrace Sturgeon Street</b>	08:30	10:30	12:57	15:00	17:45
<b>L</b>	<b>Lakeside Tavern Benjamin Lee Drive</b>	08:36	10:36	13:03	15:06	17:51
<b>K</b>	<b>Richardson Road &amp; Grahamstown Road</b>	08:41	10:41	13:08	15:11	17:56
<b>T</b>	<b>Waropara Road &amp; Kula Road</b>	08:49	10:49	13:16	15:19	18:04
<b>J</b>	<b>Medowie Shops Ferodale Road</b>	08:56	10:56	13:23	15:26	18:11
<b>S</b>	<b>Medowie Road &amp; Brocklesby Road</b>	09:04	11:04	13:31	15:34	18:19
<b>R</b>	<b>Salt Ash Nelson Bay Rd &amp; Richardson Rd</b>	<b>E</b> 09:11	<b>E</b> 11:11	<b>E</b> 13:38	<b>E</b> 15:41	<b>E</b> 18:26
<b>Q</b>	<b>Tanilba Bay Shops</b>	09:30	11:30	13:57	16:00	18:45
<b>P</b>	<b>Mallabula Tanilba Road at Bay Street</b>	09:35	11:35	14:02	16:05	18:50
<b>O</b>	<b>Lemon Tree Passage Shops</b>	09:43	11:43	14:10	16:13	18:58

<b>Sunday &amp; Public Holidays</b>			
<small>map ref</small>	<b>Route Number</b>	<b>137</b>	<b>137</b>
<b>N</b>	<b>Raymond Terrace Market Place</b>	10:26	14:56
<b>M</b>	<b>Raymond Terrace Sturgeon Street</b>	10:28	14:58
<b>L</b>	<b>Lakeside Tavern Benjamin Lee Drive</b>	10:34	15:04
<b>K</b>	<b>Richardson Road &amp; Grahamstown Road</b>	10:39	15:09
<b>T</b>	<b>Waropara Road &amp; Kula Road</b>	10:47	15:17
<b>J</b>	<b>Medowie Shops Ferodale Road</b>	10:54	15:24
<b>S</b>	<b>Medowie Road &amp; Brocklesby Road</b>	11:02	15:32
<b>R</b>	<b>Salt Ash Nelson Bay Rd &amp; Richardson Rd</b>	<b>E</b> 11:09	<b>E</b> 15:39
<b>Q</b>	<b>Tanilba Bay Shops</b>	11:28	15:58
<b>P</b>	<b>Mallabula Tanilba Road at Bay Street</b>	11:33	16:03
<b>O</b>	<b>Lemon Tree Passage Shops</b>	11:41	16:11

Monday to Friday												
map ref	Route Number	137	137	137	137	137	137	137	137	137	137	137
<b>O</b>	Lemon Tree Passage Shops	M07:38	S08:09	H08:09	09:58	10:58	12:18	H14:26	S14:26	15:37	16:57	17:48
<b>P</b>	Mallabula Tanilba Road at Bay Street	...	S08:17	H08:17	10:06	11:06	12:26	H14:34	S14:34	15:45	17:05	17:56
<b>Q</b>	Tanilba Bay Shops	07:46	FS08:22	H08:22	10:11	11:11	12:31	H14:39	S14:39	15:50	17:10	18:01
<b>R</b>	Salt Ash Nelson Bay Rd & Richardson Rd	08:05	EGS08:50	EH08:41	E10:30	E11:30	E12:50	H14:58	S14:58	16:09	17:29	E18:20
<b>S</b>	Medowie Road & Brocklesby Road	...	S08:57	H08:48	10:37	11:37	12:57	H15:05	S15:05	16:16	17:36	18:27
<b>J</b>	Medowie Shops Ferodale Road	...	S09:05	H08:56	10:45	11:45	13:05	H15:13	S15:13	16:24	17:44	18:35
<b>T</b>	Waropara Road & Kula Road	...	S09:12	H09:03	10:52	11:52	13:12	H15:20	LS15:20	16:31	17:51	18:42
<b>K</b>	Richardson Road & Grahamstown Road	...	S09:20	H09:11	11:00	12:00	13:20	H15:28	S15:32	16:39	17:59	18:50
<b>L</b>	Lakeside Tavern Benjamin Lee Drive	...	S09:25	H09:16	11:05	12:05	13:25	H15:33	S15:37	16:44	18:04	18:55
<b>M</b>	Raymond Terrace Sturgeon Street	...	S09:31	H09:22	11:11	12:11	13:31	H15:39	S15:43	16:50	18:10	19:01
<b>N</b>	Raymond Terrace Market Place	...	S09:35	H09:26	11:15	12:15	13:35	H15:43	S15:47	16:54	18:14	19:05

<b>Saturday</b>						
<small>map ref</small>	<b>Route Number</b>	<b>137</b>	<b>137</b>	<b>137</b>	<b>137</b>	<b>137</b>
<b>O</b>	<b>Lemon Tree Passage Shops</b>	08:41	10:51	13:01	14:20	16:18
<b>P</b>	<b>Mallabula Tanilba Road at Bay Street</b>	08:49	10:59	13:09	14:28	16:26
<b>Q</b>	<b>Tanilba Bay Shops</b>	08:54	11:04	13:14	14:33	16:31
<b>R</b>	<b>Salt Ash Nelson Bay Rd &amp; Richardson Rd</b>	<b>E</b> 09:13	<b>E</b> 11:23	<b>E</b> 13:33	14:52	16:50
<b>S</b>	<b>Medowie Road &amp; Brocklesby Road</b>	09:20	11:30	13:40	14:59	16:57
<b>J</b>	<b>Medowie Shops Ferodale Road</b>	09:28	11:38	13:48	15:07	17:05
<b>T</b>	<b>Waropara Road &amp; Kula Road</b>	09:35	11:45	13:55	15:14	17:12
<b>K</b>	<b>Richardson Road &amp; Grahamstown Road</b>	09:43	11:53	14:03	15:22	17:20
<b>L</b>	<b>Lakeside Tavern Benjamin Lee Drive</b>	09:48	11:58	14:08	15:27	17:25
<b>M</b>	<b>Raymond Terrace Sturgeon Street</b>	09:54	12:04	14:14	15:33	17:31
<b>N</b>	<b>Raymond Terrace Market Place</b>	09:58	12:08	14:18	15:37	17:35

<b>Sunday &amp; Public Holidays</b>			
<small>map ref</small>	<b>Route Number</b>	<b>137</b>	<b>137</b>
<b>O</b>	<b>Lemon Tree Passage Shops</b>	08:39	12:59
<b>P</b>	<b>Mallabula Tanilba Road at Bay Street</b>	08:47	13:07
<b>Q</b>	<b>Tanilba Bay Shops</b>	08:52	13:12
<b>R</b>	<b>Salt Ash Nelson Bay Rd &amp; Richardson Rd</b>	<b>E</b> 09:11	<b>E</b> 13:31
<b>S</b>	<b>Medowie Road &amp; Brocklesby Road</b>	09:18	13:38
<b>J</b>	<b>Medowie Shops Ferodale Road</b>	09:26	13:46
<b>T</b>	<b>Waropara Road &amp; Kula Road</b>	09:33	13:53
<b>K</b>	<b>Richardson Road &amp; Grahamstown Road</b>	09:41	14:01
<b>L</b>	<b>Lakeside Tavern Benjamin Lee Drive</b>	09:46	14:06
<b>M</b>	<b>Raymond Terrace Sturgeon Street</b>	09:52	14:12
<b>N</b>	<b>Raymond Terrace Market Place</b>	09:56	14:16



Monday to Friday					
map ref	Route Number	138	138	138	138
<b>V</b>	Newcastle Bus Terminus Watt Street	...	... SW	15:10	17:10
<b>U</b>	Mayfield Shops Maitland Road	T12:36	T14:30	S15:45	17:28
<b>C</b>	Fern Bay Nelson Bay Road & Taylor Road	12:54	14:48	S15:57	17:40
<b>D</b>	Bay Way Caravan Park	Y12:56	Y14:50	...	...
<b>F</b>	Newcastle Airport Terminus	...	...	S16:09	17:52
<b>R</b>	Salt Ash Nelson Bay Road & Richardson Road	...	...	S16:20	18:03
<b>Q</b>	Tanilba Bay Shops	...	...	S16:39	18:22
<b>P</b>	Mallabula Tanilba Road at Bay Street	...	...	S16:44	18:27
<b>O</b>	Lemon Tree Passage Shops	...	...	S16:52	18:35

Monday to Friday					
map ref	Route Number	138	138	138	138
<b>O</b>	Lemon Tree Passage Shops	06:35	S06:48	...	...
<b>P</b>	Mallabula Tanilba Road at Bay Street	06:43	S06:55	...	...
<b>Q</b>	Tanilba Bay Shops	06:48	S07:02	...	...
<b>R</b>	Salt Ash Nelson Bay Road & Richardson Road	07:07	S07:24	...	...
<b>F</b>	Newcastle Airport Terminus	07:18	S07:36	...	...
<b>D</b>	Bay Way Caravan Park	07:28	S07:50	Y09:26	Y11:26
<b>C</b>	Fern Bay Nelson Bay Road & Taylor Road	07:30	S07:52	09:28	11:28
<b>U</b>	Mayfield Shops Maitland Road	07:42	KS08:06	U09:46	U11:46
<b>V</b>	Newcastle Bus Terminus Watt Street	08:00	S08:34	...	...

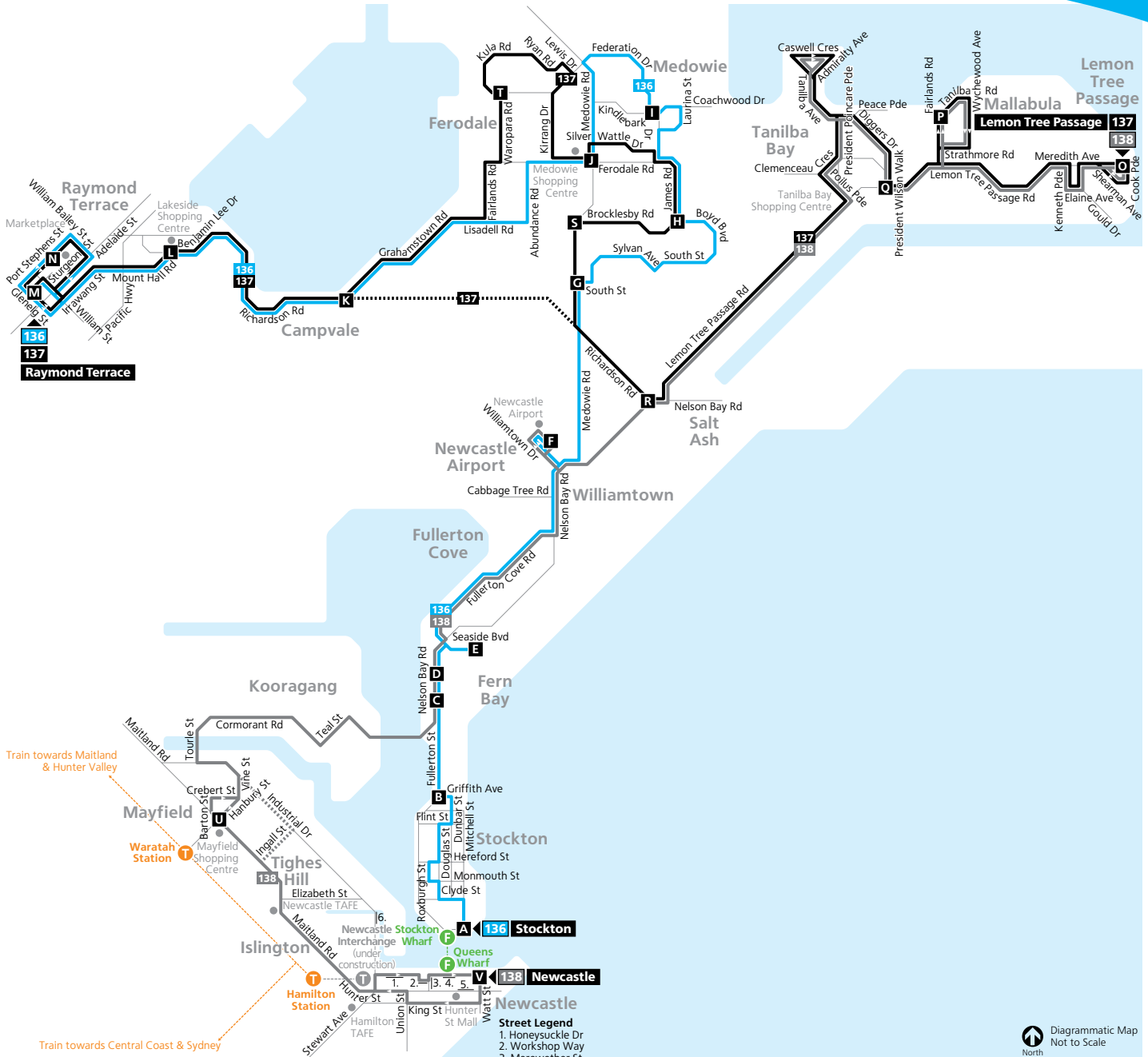


## Explanation of definitions and symbols

- A** From Nelson Bay Rd, L Vardon Rd, R Rankin Rd, L Nelson Bay Rd.
- B** Enters Bayway on request only.
- C** Via Fullerton, L Griffiths Ave, R Dunbar, R Flint St, L Douglas St, R Hereford St, L Roxburgh St, R Monmouth St, L Lamond St, L Clyde St, L Roxburgh, R Monmouth St via route to Ferry Wharf.
- D** School Days Only - School Diversion.
- E** Bus connects with Route 130 for travel to/from Newcastle.
- F** SCHOOL DAYS ONLY - Divert via Lemon Tree Passage Rd, L Brown, L Lemon Tree Passage, R Rookes R Lemon Tree Passage, R Michael, L Chris, R Francene, R Tonia, R Michael, R Lemon Tree Passage.
- G** SCHOOL DAYS ONLY - Divert Salt Ash Ave into Salt Ash PS.
- H** Operates School Holidays Only.
- K** Hanbury St, Turton Rd, Belford, Tudor, R Parkway, Parkway, L Union, R Hunter, Scott to Newcastle Station.
- L** School diversion via Waropara, L Ferodale, R Abundance, R Lisadell - School Days Only.
- M** Does not Divert via Mallabula loop - L Gould, R Elaine, R Kenneth, L Lemon Tree Passage Rd, R President Wilson Walk, L Clemenceau, L Poilus, R Avenue of the Allies, R Lemon Tree Passage Rd.
- N** SCHOOL DAYS ONLY - Diverts via Meridith, L Russell, Marine, L Francis, R Morton, Cook, R Meridith.
- P** Diverts via Oyster Cove then to Tanilba Bay Shops via L Poilus, R Clemenceau, R President Wilson Walk.
- R** Bus runs express from this point to Salt Ash, not via Medowie.
- S** Operates School Days Only.
- T** Divert via Maitland Rd, L Ingall, L Industrial, R Tourle.
- U** Divert via Industrial, R Ingall, R Maitland Rd.
- W** Bus diverts to Newcastle schools via Hunter St, L) National Park, R) Parkway, L) Tudor, L) Chatham, R) Polkolbin, R) Awaba, R) Brunker, L) Lambton, R) Turton, R) Station, R) Platt, L) Railway, R) Hanbury, R) Sunderland, L) Roe, L) Maitland Rd.
- Y** Board/Alight inside Bayway Village
- ... Bus does not operate past this timing point.

## Timing Points

- A** Stockton Wharf Mitchell Street
- B** Griffith Street & Fullerton Street
- C** Fern Bay Nelson Bay Road & Taylor Road
- D** Bay Way Caravan Park
- E** Seaside Village Seaside Boulevard
- F** Newcastle Airport Terminus
- G** South Street & Medowie Road
- H** James Street & Boyd Boulevard
- I** Federation Drive & Kindlebark Drive
- J** Medowie Shops Ferodale Road
- K** Richardson Road & Grahamstown Road
- L** Lakeside Tavern Benjamin Lee Drive
- M** Raymond Terrace Sturgeon Street
- N** Raymond Terrace Market Place
- O** Lemon Tree Passage Shops
- P** Mallabula Tanilba Road at Bay Street
- Q** Tanilba Bay Shops
- R** Salt Ash Nelson Bay Rd & Richardson Rd
- S** Medowie Road & Brocklesby Road
- T** Waropara Road & Kula Road



- Legend**
- 136 Bus route
  - 137 Bus route number
  - A Timing point
  - T Train line/station
  - Ferry route/wharf

- Street Legend**
1. Honeysuckle Dr
  2. Workshop Way
  3. Merewether St
  4. Wharf Rd
  5. Scott St
  6. Hannel St

Diagrammatic Map  
Not to Scale

