

Description of routes in this timetable

Route 140

Newcastle to Lakeside Shops

via Mayfield, Hexham, Tomago and Raymond Terrace.

Service operates daily.

Route 141

Raymond Terrace Town Service

via Dawson Road and Phillip Street.

Service operates Monday to Saturday.

Raymond Terrace to Newcastle

Bus Timetable

140

141



Includes accessible services

Effective from 10 September 2017

Hunter Valley Buses - v3



Need an Opal card?
opal.com.au

What's inside

Your Bus timetable	1
Ticketing	1
Accessible services	1
How to use this timetable	1
Other general information.....	1
Bus contacts	1

Timetables

From Raymond Terrace & Lakeside Shops towards Newcastle

Monday to Friday	2
Saturday	7
Sunday & Public Holidays	10

From Newcastle towards Raymond Terrace & Lakeside Shops

Monday to Friday	12
Saturday	14
Sunday & Public Holidays	15
Explanation of definitions and symbols	16
Bus route map	17

Your Bus timetable

Bus services take you around Sydney and outer Sydney metropolitan areas, including Newcastle, the Lower Hunter, the Central Coast, the Blue Mountains, Lithgow and the Illawarra. If you have any questions about getting around on buses, just ask. Staff are here for you.

Opal. Your ticket to public transport.

Opal is the easy way of travelling on public transport in Sydney, the Blue Mountains, Central Coast, Hunter, Illawarra and Southern Highlands.

An Opal card is a smartcard you keep and reuse. You load value onto the card to pay for your travel on any mode of public transport, including trains, buses, ferries and light rail.

Opal card benefits

- Fares capped daily, weekly and on Sundays*
- Discounted travel after eight paid journeys each week
- \$2 discount for every transfer between modes (train, bus, ferry, light rail) as part of one journey within 60 minutes.†
- Off-peak train fare savings of 30%
- The option of auto top-up, so you're always ready to travel

Which Opal card is right for you?

- **Adult** – For customers 16 plus, who usually pay full fare and aren't entitled to any concessions.
- **Child/Youth** – For children aged 4-15 and eligible secondary students over 16. All fares are half the price of Adult fares.
- **Concession** – For eligible tertiary students, job seekers, apprentices and trainees. All fares are half the price of Adult fares.
- **Gold Senior/Pensioner** – For eligible NSW and interstate seniors, pensioners and war widows/ers. Fares are capped at \$2.50 per day.*

How to Apply

Visit opal.com.au or call **13 67 25 (13 OPAL)**.

Adult and Child/Youth Opal cards are also available over the counter from 2,100 Opal retailers. To find your nearest visit retailers.opal.com.au.


For more information, visit transportnsw.info or call **131 500**.

* Capped fares do not include the Sydney Airport station access fee.

† \$1 discount for Child/Youth, Concession and Gold Senior/Pensioner.

Travel with Opal is subject to the Opal Terms of Use, available at opal.com.au.

Accessible services

All new buses are wheelchair-accessible with low-level floors and space for wheelchairs, prams or strollers. Look for the symbol  in this timetable. Some older buses may not have all the features you need. There will be more accessible services as older buses are replaced.

We try to make sure accessible buses run as intended. If an accessible bus is not available for a scheduled route, we apologise in advance for the inconvenience.

How to use this timetable

- Go to the route map at the back of this timetable and find the two timing points your bus stop is located between.
- Then find these two timing points on the timetable.
- Your bus is scheduled to arrive between the times shown for these points.

For example

If your bus stop is located between timing points A and B on the route map, then your bus is scheduled to arrive between the times shown for A and B in the timetable. Please arrive at your bus stop around 5 minutes before your bus is scheduled.

This timetable is expressed in 24-hour time.

12 midnight to 12 midday	12 midday to 12 midnight
00:00 to 11:59	12:00 to 23:59
12.00 am = 00:00	12.00 pm = 12:00
1.00 am = 01:00	1.00 pm = 13:00
2.00 am = 02:00	2.00 pm = 14:00
3.00 am = 03:00	3.00 pm = 15:00
4.00 am = 04:00	4.00 pm = 16:00
5.00 am = 05:00	5.00 pm = 17:00
6.00 am = 06:00	6.00 pm = 18:00
7.00 am = 07:00	7.00 pm = 19:00
8.00 am = 08:00	8.00 pm = 20:00
9.00 am = 09:00	9.00 pm = 21:00
10.00 am = 10:00	10.00 pm = 22:00
11.00 am = 11:00	11.00 pm = 23:00

Download real-time apps transportnsw.info/apps

Real-time apps let you track trains, buses, ferries and light rail in real time on the go. So don't miss your next Transport connection. Download one of the handy apps to track your service on your mobile device.

- Where your train, bus, ferry or light rail service is right now
- Estimated arrival times
- Service updates
- Closest stations, stops, wharves and routes
- Accessibility details.

Who is providing my bus services?

The bus services shown in this timetable are run by Hunter Valley Buses.

Is this timetable current?

We try to make sure services depart at the specified times. However, timetables may change and services may be delayed, cancelled or diverted due to circumstances beyond our control.

If you have not travelled with us for a while, you can confirm this timetable is still current by visiting transportnsw.info or calling **131 500**.

Over Christmas and the New Year, a reduced timetable may operate. If you're travelling during this time, plan your trip at transportnsw.info or call **131 500**.

Bus etiquette

Eating, drinking, smoking or playing loud music on the bus is not allowed. By law, smoking is not allowed at any bus stop, or at train stations, ferry wharves or light rail stops.

Helpful contacts

To plan your trip, get service information and make general enquiries:

Visit transportnsw.info or call **131 500**.

If you are deaf, or have a hearing or speech impairment contact us through the National Relay Service on **133 677**. For more information visit relayservice.gov.au.

Lost property offices

Visit transportnsw.info or call **131 500 NRS 133 677** to contact the operator of your service. If you still have your bus ticket, it will help identify the bus you travelled on.

Emergencies

Call Triple Zero (**000**)

Crime Stoppers











To give information that may help stop, solve or prevent criminal activity

Call **1800 333 000**










Police Assistance Line

To report thefts or other non-life threatening matters
Call **131 444**

Disclaimer: Information in this timetable is based on the latest details at the time of printing, and is subject to change without notice.

Monday to Friday												
map ref	Route Number	141	140	140	141	141	140	140	141	141	140	140
A	Raymond Terrace Sturgeon Street	...	05:43	06:13	...	06:28	06:32	07:19	...	07:47	07:49	08:20
B	Watt Street & Mount Hall Road	...	05:46	06:16	06:35	07:23	07:53	08:24
C	Lakeside Shops Mount Hall Road	...	05:51	06:21	06:40	07:29	07:59	08:30
D	Cambridge Street & Mount Hall Road	...	05:56	06:26	06:45	07:35	08:05	08:36
E	Raymond Terrace Aldi, Port Stephens Street	06:30	07:49
F	Newline Road & Beaton Avenue	06:32	07:51
G	Dawson Road & Bellevue Street	06:37	07:56
H	Tregenna Street & Adelaide Street	06:40	08:00
I	Raymond Terrace Market Place	06:43	08:04
A	Raymond Terrace Sturgeon Street	05:55	06:01	06:31	06:45	N 06:45	B 06:50	07:41	08:07	N 08:06	B 08:11	08:42
J	Phillip Road & Elizabeth Avenue	06:00	06:50	08:12
K	Kia-Ora Street & Adelaide Street	N 06:03	P 06:04	06:34	N 06:53	...	P 06:53	07:45	N 08:15	...	P 08:15	08:46
L	Adelaide Street & Kent Street	06:05	06:55	08:17
J	Phillip Road & Elizabeth Avenue	06:08	06:58	08:20
I	Raymond Terrace Market Place	06:12	07:02	08:24
A	Raymond Terrace Sturgeon Street	06:14	07:04	08:26
M	Tomago Caravan Park
N	Hexham McDonald's, Maitland Road	...	06:14	06:44	07:04	07:57	08:27	08:58
O	Mayfield Shops	...	06:25	06:55	07:15	08:08	08:38	09:09
P	Newcastle Bus Terminus Watt Street	...	06:43	07:13	07:33	08:26	08:56	09:27

Monday to Friday (continued...)												
map ref	Route Number	141	141	140	140	141	141	140	141	141	140	141
A	Raymond Terrace Sturgeon Street	...	08:55	08:54	V09:26	...	09:59	10:02	...	10:48	10:50	...
B	Watt Street & Mount Hall Road	08:58	V09:30	10:06	10:54	...
C	Lakeside Shops Mount Hall Road	09:04	V09:38	10:12	11:00	...
D	Cambridge Street & Mount Hall Road	09:10	V09:43	10:18	11:06	...
E	Raymond Terrace Aldi, Port Stephens Street	...	08:57	10:01	10:50
F	Newline Road & Beaton Avenue	...	08:59	10:03	10:52
G	Dawson Road & Bellevue Street	...	09:04	10:08	10:57
H	Tregenna Street & Adelaide Street	...	09:08	10:12	11:01
I	Raymond Terrace Market Place	...	09:12	10:15	11:04
A	Raymond Terrace Sturgeon Street	09:11	N09:14	B09:16	...	10:17	N10:17	B10:24	11:06	N11:06	B11:12	12:06
J	Phillip Road & Elizabeth Avenue	09:16	10:22	11:11	12:11
K	Kia-Ora Street & Adelaide Street	N09:19	...	P09:20	...	N10:25	...	B10:27	N11:14	...	P11:15	N12:14
L	Adelaide Street & Kent Street	09:21	10:27	11:16	12:16
J	Phillip Road & Elizabeth Avenue	09:24	10:30	11:19	12:19
I	Raymond Terrace Market Place	09:28	10:34	11:23	12:23
A	Raymond Terrace Sturgeon Street	09:30	10:36	11:25	12:25
M	Tomago Caravan Park
N	Hexham McDonald's, Maitland Road	09:32	10:37	11:25	...
O	Mayfield Shops	09:43	10:48	11:36	...
P	Newcastle Bus Terminus Watt Street	10:01	11:06	11:54	...

Monday to Friday (continued...)												
map ref	Route Number	141	140	141	140	141	141	140	141	140	141	141
A	Raymond Terrace Sturgeon Street	11:51	11:53	12:57	13:01	...	13:55	13:58	...	14:49	...	15:01
B	Watt Street & Mount Hall Road	...	11:57	...	13:05	14:02	...	14:53
C	Lakeside Shops Mount Hall Road	...	12:03	...	13:11	14:08	...	14:59
D	Cambridge Street & Mount Hall Road	...	12:09	...	13:17	14:14	...	15:05
E	Raymond Terrace Aldi, Port Stephens Street	11:53	...	12:59	13:57	15:03
F	Newline Road & Beaton Avenue	11:55	...	13:01	13:59	15:05
G	Dawson Road & Bellevue Street	12:00	...	13:06	14:04	15:10
H	Tregenna Street & Adelaide Street	12:04	...	13:10	14:08	15:14
I	Raymond Terrace Market Place	12:07	...	13:13	14:12	15:18
A	Raymond Terrace Sturgeon Street	N 12:09	B 12:15	N 13:15	B 13:23	13:42	N 14:14	B 14:20	14:35	15:11	15:29	N 15:20
J	Phillip Road & Elizabeth Avenue	13:47	14:40	...	15:34	...
K	Kia-Ora Street & Adelaide Street	...	P 12:18	...	13:26	13:50	...	14:23	14:43	15:14	N 15:37	...
L	Adelaide Street & Kent Street	13:52	14:45	...	15:41	...
J	Phillip Road & Elizabeth Avenue	13:55	14:48	...	15:44	...
I	Raymond Terrace Market Place	13:59	14:52	...	15:48	...
A	Raymond Terrace Sturgeon Street	14:01	14:54	...	15:50	...
M	Tomago Caravan Park	15:24
N	Hexham McDonald's, Maitland Road	...	12:28	...	13:36	14:35	...	15:29
O	Mayfield Shops	...	12:39	...	13:47	14:46	...	15:40
P	Newcastle Bus Terminus Watt Street	...	12:57	...	14:05	15:04	...	15:58




Monday to Friday (continued...)												
map ref	Route Number	140	141	140	141	141	140	140	141	141	140	141
A	Raymond Terrace Sturgeon Street	W15:12	15:51	15:49	...	16:21	16:19	16:51	...	17:00	B17:22	18:00
B	Watt Street & Mount Hall Road	15:53	16:23	16:55	17:26	...
C	Lakeside Shops Mount Hall Road	15:22	...	15:59	16:29	17:01	17:32	...
D	Cambridge Street & Mount Hall Road	15:28	...	16:05	16:35	17:07	17:38	...
E	Raymond Terrace Aldi, Port Stephens Street	...	15:53	16:23	17:02	...	18:02
F	Newline Road & Beaton Avenue	...	15:55	16:25	17:04	...	18:04
G	Dawson Road & Bellevue Street	...	16:00	16:30	17:09	...	18:09
H	Tregenna Street & Adelaide Street	...	16:04	16:34	17:13	...	18:12
I	Raymond Terrace Market Place	...	16:08	16:38	17:17	...	18:15
A	Raymond Terrace Sturgeon Street	B15:34	N16:10	B16:11	16:36	N16:40	B16:41	17:13	17:39	17:19	17:44	N18:17
J	Phillip Road & Elizabeth Avenue	16:41	17:44
K	Kia-Ora Street & Adelaide Street	PS15:37	...	16:14	N16:44	...	P16:44	17:16	N17:47	...	P17:47	...
L	Adelaide Street & Kent Street	16:48	17:49
J	Phillip Road & Elizabeth Avenue	16:51	17:52
I	Raymond Terrace Market Place	16:55	17:56
A	Raymond Terrace Sturgeon Street	16:57	17:58
M	Tomago Caravan Park	15:50	...	16:24	16:54	17:26	17:57	...
N	Hexham McDonald's, Maitland Road	15:55	...	16:29	16:59	17:31	18:02	...
O	Mayfield Shops	16:06	...	16:40	17:10	17:42	18:13	...
P	Newcastle Bus Terminus Watt Street	16:24	...	16:58	17:28	18:00	18:31	...








Monday to Friday (continued...)									
map ref	Route Number	140	140	140	140	140	140	140	140
A	Raymond Terrace Sturgeon Street	17:59	18:23	18:53	19:50	20:49	21:40	F22:45	F23:45
B	Watt Street & Mount Hall Road	18:02	18:26	18:56	19:53	20:52	21:43	FV22:48	FV23:48
C	Lakeside Shops Mount Hall Road	18:07	18:31	19:01	19:58	20:57	21:48	FV22:53	FV23:53
D	Cambridge Street & Mount Hall Road	18:12	18:36	19:06	20:03	21:02	21:53	FV22:58	FV23:58
E	Raymond Terrace Aldi, Port Stephens Street
F	Newline Road & Beaton Avenue
G	Dawson Road & Bellevue Street
H	Tregenna Street & Adelaide Street
I	Raymond Terrace Market Place
A	Raymond Terrace Sturgeon Street	B 18:17	...	19:11	20:08	21:07
J	Phillip Road & Elizabeth Avenue
K	Kia-Ora Street & Adelaide Street	18:20	...	19:14	20:11	21:10
L	Adelaide Street & Kent Street
J	Phillip Road & Elizabeth Avenue
I	Raymond Terrace Market Place
A	Raymond Terrace Sturgeon Street
M	Tomago Caravan Park	18:30
N	Hexham McDonald's, Maitland Road	18:35	...	19:24	20:21	21:20
O	Mayfield Shops	18:46	...	19:35	20:32	21:31
P	Newcastle Bus Terminus Watt Street	19:04	...	19:53	20:50	21:49

Saturday												
map ref	Route Number	140	140	141	141	140	141	141	140	140	140	141
A	Raymond Terrace Sturgeon Street	06:55	07:55	...	08:53	08:55	...	09:54	09:55	10:55	11:55	12:54
B	Watt Street & Mount Hall Road	06:58	07:58	08:59	09:59	10:59	11:59	...
C	Lakeside Shops Mount Hall Road	07:03	08:03	09:05	10:05	11:05	12:04	...
D	Cambridge Street & Mount Hall Road	07:08	08:08	09:11	10:11	11:11	12:09	...
E	Raymond Terrace Aldi, Port Stephens Street	08:55	09:56	12:56
F	Newline Road & Beaton Avenue	08:57	09:58	12:58
G	Dawson Road & Bellevue Street	09:02	10:03	13:03
H	Tregenna Street & Adelaide Street	09:06	10:07	13:06
I	Raymond Terrace Market Place	09:09	10:10	13:09
A	Raymond Terrace Sturgeon Street	07:13	08:13	09:12	N 09:11	B 09:17	10:08	N 10:12	B 10:17	11:17	12:14	N 13:11
J	Phillip Road & Elizabeth Avenue	09:17	10:13
K	Kia-Ora Street & Adelaide Street	07:16	08:16	N 09:20	...	P 09:20	N 10:16	...	P 10:20	11:20	12:17	...
L	Adelaide Street & Kent Street	09:22	10:18
J	Phillip Road & Elizabeth Avenue	09:25	10:21
I	Raymond Terrace Market Place	09:29	10:25
A	Raymond Terrace Sturgeon Street	09:31	10:27
N	Hexham McDonald's, Maitland Road	07:26	08:26	09:30	10:30	11:30	12:27	...
O	Mayfield Shops	07:37	08:37	09:41	10:41	11:41	12:38	...
P	Newcastle Bus Terminus Watt Street	07:55	08:55	09:59	10:59	11:59	12:56	...

Saturday (continued...)												
map ref	Route Number	140	141	140	141	140	141	140	141	140	141	140
A	Raymond Terrace Sturgeon Street	12:55	...	13:55	14:54	14:55	...	15:55	16:55	16:55	...	17:45
B	Watt Street & Mount Hall Road	12:58	...	13:58	...	14:58	...	15:58	...	16:58	...	V 17:48
C	Lakeside Shops Mount Hall Road	13:03	...	14:03	...	15:03	...	16:03	...	17:03	...	V 17:53
D	Cambridge Street & Mount Hall Road	13:08	...	14:08	...	15:08	...	16:08	...	17:08	...	V 17:58
E	Raymond Terrace Aldi, Port Stephens Street	14:56	16:57
F	Newline Road & Beaton Avenue	14:58	16:59
G	Dawson Road & Bellevue Street	15:03	17:04
H	Tregenna Street & Adelaide Street	15:06	17:07
I	Raymond Terrace Market Place	15:09	17:10
A	Raymond Terrace Sturgeon Street	B 13:13	13:41	P 14:13	N 15:11	B 15:13	15:42	P 16:13	N 17:12	B 17:13	17:33	...
J	Phillip Road & Elizabeth Avenue	...	13:46	15:47	17:38	...
K	Kia-Ora Street & Adelaide Street	13:16	13:49	14:16	...	15:16	15:50	16:16	...	17:16	17:41	...
L	Adelaide Street & Kent Street	...	13:51	15:52	17:43	...
J	Phillip Road & Elizabeth Avenue	...	13:54	15:55	17:46	...
I	Raymond Terrace Market Place	...	13:58	15:59	17:50	...
A	Raymond Terrace Sturgeon Street	...	N 14:00	N 16:01	17:52	...
N	Hexham McDonald's, Maitland Road	13:26	...	14:26	...	15:26	...	16:26	...	17:26
O	Mayfield Shops	13:37	...	14:37	...	15:37	...	16:37	...	17:37
P	Newcastle Bus Terminus Watt Street	13:55	...	14:55	...	15:55	...	16:55	...	17:55

Saturday (continued...)				
<small>map ref</small>	Route Number	140	140	140
A	Raymond Terrace Sturgeon Street	18:50	20:55	22:45
B	Watt Street & Mount Hall Road	18:53	20:58	V 22:48
C	Lakeside Shops Mount Hall Road	18:58	21:03	V 22:53
D	Cambridge Street & Mount Hall Road	19:03	21:08	V 22:58
E	Raymond Terrace Aldi, Port Stephens Street
F	Newline Road & Beaton Avenue
G	Dawson Road & Bellevue Street
H	Tregenna Street & Adelaide Street
I	Raymond Terrace Market Place
A	Raymond Terrace Sturgeon Street	19:08	21:13	...
J	Phillip Road & Elizabeth Avenue
K	Kia-Ora Street & Adelaide Street	19:11	21:16	...
L	Adelaide Street & Kent Street
J	Phillip Road & Elizabeth Avenue
I	Raymond Terrace Market Place
A	Raymond Terrace Sturgeon Street
N	Hexham McDonald's, Maitland Road	19:21	21:26	...
O	Mayfield Shops	19:32	21:37	...
P	Newcastle Bus Terminus Watt Street	19:50	21:55	...

Sunday & Public Holidays						
<small>map ref</small>	Route Number	140	140	140	140	140
A	Raymond Terrace Sturgeon Street	08:10	10:08	12:08	14:08	16:08
B	Watt Street & Mount Hall Road	08:13	10:11	12:11	14:11	16:11
C	Lakeside Shops Mount Hall Road	08:18	10:16	12:16	14:16	16:16
D	Cambridge Street & Mount Hall Road	08:23	10:21	12:21	14:21	16:21
A	Raymond Terrace Sturgeon Street	08:28	10:26	12:26	14:26	16:26
K	Kia-Ora Street & Adelaide Street	08:31	10:29	12:29	14:29	16:29
N	Hexham McDonald's, Maitland Road	08:41	10:39	12:39	14:39	16:39
O	Mayfield Shops	08:52	10:50	12:50	14:50	16:50
P	Newcastle Bus Terminus Watt Street	09:10	11:08	13:08	15:08	17:08

Monday to Friday												
map ref	Route Number	140	140	140	141	140	141	140	141	140	141	140
P	Newcastle Bus Terminus Watt Street	05:56	06:29	07:00	...	07:31	...	08:05	...	08:37	...	09:10
O	Mayfield Shops	06:12	06:45	07:18	...	07:49	...	08:23	...	08:55	...	09:28
N	Hexham McDonald's, Maitland Road	06:23	06:56	07:29	...	08:00	...	08:34	...	09:06	...	09:39
M	Tomago Caravan Park	06:28	07:01	07:34	...	08:05	...	08:39	...	09:11	...	09:44
L	Adelaide Street & Kent Street	06:38	07:11	07:44	...	P 08:15	N 08:17	08:49	...	P 09:21	N 09:21	09:54
A	Raymond Terrace Sturgeon Street	06:41	L 07:14	L 07:47	N 07:47	L 08:18	...	BL 08:52	L 08:55	L 09:24	...	BL 09:57
J	Phillip Road & Elizabeth Avenue	08:20	09:24	...
I	Raymond Terrace Market Place	08:24	09:28	...
E	Raymond Terrace Aldi, Port Stephens Street	07:49	08:57
F	Newline Road & Beaton Avenue	07:51	08:59
G	Dawson Road & Bellevue Street	07:56	09:04
H	Tregenna Street & Adelaide Street	08:00	09:08
I	Raymond Terrace Market Place	08:04	09:12
A	Raymond Terrace Sturgeon Street	...	L 07:19	L 07:49	08:06	L 08:20	08:26	L 08:54	09:14	L 09:26	09:30	L 10:02
B	Watt Street & Mount Hall Road	...	07:23	07:53	...	08:24	...	08:58	...	V 09:30	...	10:06
C	Lakeside Shops Mount Hall Road	...	07:29	07:59	...	08:30	...	09:04	...	V 09:38	...	10:12
D	Cambridge Street & Mount Hall Road	...	07:35	08:05	...	08:36	...	09:10	...	V 09:43	...	10:18

Monday to Friday (continued...)												
map ref	Route Number	141	140	141	140	141	140	141	140	141	141	140
P	Newcastle Bus Terminus Watt Street	...	10:06	...	11:08	...	12:12	...	13:10	14:15
O	Mayfield Shops	...	10:24	...	11:26	...	12:30	...	13:28	14:34
N	Hexham McDonald's, Maitland Road	...	10:35	...	11:37	...	12:41	...	13:39	14:46
M	Tomago Caravan Park
L	Adelaide Street & Kent Street	...	10:45	...	11:47	...	12:51	...	P 13:49	N 13:52	...	14:58
A	Raymond Terrace Sturgeon Street	N 09:59	BL 10:48	N 10:48	BL 11:50	N 11:51	L 12:54	N 12:57	BL 13:52	...	N 13:55	BL 15:01
J	Phillip Road & Elizabeth Avenue	13:55
I	Raymond Terrace Market Place	13:59
E	Raymond Terrace Aldi, Port Stephens Street	10:01	...	10:50	...	11:53	...	12:59	13:57	...
F	Newline Road & Beaton Avenue	10:03	...	10:52	...	11:55	...	13:01	13:59	...
G	Dawson Road & Bellevue Street	10:08	...	10:57	...	12:00	...	13:06	14:04	...
H	Tregenna Street & Adelaide Street	10:12	...	11:01	...	12:04	...	13:10	14:08	...
I	Raymond Terrace Market Place	10:15	...	11:04	...	12:07	...	13:13	14:12	...
A	Raymond Terrace Sturgeon Street	10:17	L 10:50	11:06	L 11:53	12:09	L 13:01	13:15	L 13:58	14:01	14:14	L 15:12
B	Watt Street & Mount Hall Road	...	10:54	...	11:57	...	13:05	...	14:02
C	Lakeside Shops Mount Hall Road	...	11:00	...	12:03	...	13:11	...	14:08	15:22
D	Cambridge Street & Mount Hall Road	...	11:06	...	12:09	...	13:17	...	14:14	15:28

Monday to Friday (continued...)		♿			♿			♿				
map ref	Route Number	141	140	141	141	140	141	140	141	141	140	140
P	Newcastle Bus Terminus Watt Street	...	14:58	15:30	...	16:05	16:34	17:11
O	Mayfield Shops	...	15:17	15:49	...	16:24	16:53	17:30
N	Hexham McDonald's, Maitland Road	...	15:29	16:01	...	16:36	17:05	17:42
M	Tomago Caravan Park
L	Adelaide Street & Kent Street	...	P 15:41	N 15:42	...	16:13	...	P 16:48	N 16:48	...	17:17	17:54
A	Raymond Terrace Sturgeon Street	N 15:01	BL 15:44	...	N 15:51	BL 16:16	N 16:21	BL 16:51	...	N 17:00	L 17:20	BL 17:57
J	Phillip Road & Elizabeth Avenue	15:44	16:51
I	Raymond Terrace Market Place	15:48	16:55
E	Raymond Terrace Aldi, Port Stephens Street	15:03	15:53	...	16:23	17:02
F	Newline Road & Beaton Avenue	15:05	15:55	...	16:25	17:04
G	Dawson Road & Bellevue Street	15:10	16:00	...	16:30	17:09
H	Tregenna Street & Adelaide Street	15:14	16:04	...	16:34	17:13
I	Raymond Terrace Market Place	15:18	16:08	...	16:38	17:17
A	Raymond Terrace Sturgeon Street	15:20	L 15:49	15:50	16:10	L 16:19	16:40	L 16:51	16:57	17:19	L 17:22	L 17:59
B	Watt Street & Mount Hall Road	...	15:53	16:23	...	16:55	17:26	18:02
C	Lakeside Shops Mount Hall Road	...	15:59	16:29	...	17:01	17:32	18:07
D	Cambridge Street & Mount Hall Road	...	16:05	16:35	...	17:07	17:38	18:12

Monday to Friday (continued...)		♿		♿		♿		♿	
map ref	Route Number	141	140	140	140	140	140	140	140
P	Newcastle Bus Terminus Watt Street	...	17:40	18:11	19:09	20:07	21:00	F 22:05	F 23:05
O	Mayfield Shops	...	17:59	18:27	19:25	20:23	21:16	F 22:21	F 23:21
N	Hexham McDonald's, Maitland Road	...	18:10	18:38	19:36	20:34	21:27	F 22:32	F 23:32
M	Tomago Caravan Park
L	Adelaide Street & Kent Street	...	18:20	18:48	19:46	20:44	21:37	F 22:42	F 23:42
A	Raymond Terrace Sturgeon Street	N 18:00	L 18:23	L 18:51	L 19:49	L 20:47	L 21:40	FL 22:45	FL 23:45
J	Phillip Road & Elizabeth Avenue
I	Raymond Terrace Market Place
E	Raymond Terrace Aldi, Port Stephens Street	18:02
F	Newline Road & Beaton Avenue	18:04
G	Dawson Road & Bellevue Street	18:09
H	Tregenna Street & Adelaide Street	18:12
I	Raymond Terrace Market Place	18:15
A	Raymond Terrace Sturgeon Street	18:17	L 18:23	L 18:53	L 19:50	L 20:49	L 21:40	FL 22:45	FL 23:45
B	Watt Street & Mount Hall Road	...	18:26	18:56	19:53	20:52	21:43	FV 22:48	FV 23:48
C	Lakeside Shops Mount Hall Road	...	18:31	19:01	19:58	20:57	21:48	FV 22:53	FV 23:53
D	Cambridge Street & Mount Hall Road	...	18:36	19:06	20:03	21:02	21:53	FV 22:58	FV 23:58

Saturday												
map ref	Route Number	140	141	140	141	140	140	140	141	140	141	140
P	Newcastle Bus Terminus Watt Street	08:13	...	09:11	...	10:11	11:11	12:11	...	13:13	...	14:13
O	Mayfield Shops	08:29	...	09:29	...	10:29	11:29	12:27	...	13:29	...	14:29
N	Hexham McDonald's, Maitland Road	08:40	...	09:40	...	10:40	11:40	12:38	...	13:40	...	14:40
L	Adelaide Street & Kent Street	08:50	...	09:50	...	10:50	11:50	12:48	...	P 13:50	N 13:51	14:50
A	Raymond Terrace Sturgeon Street	BL 08:53	N 08:53	BL 09:53	N 09:54	L 10:53	L 11:53	BL 12:51	N 12:54	L 13:53	...	BL 14:53
J	Phillip Road & Elizabeth Avenue	13:54	...
I	Raymond Terrace Market Place	13:58	...
E	Raymond Terrace Aldi, Port Stephens Street	...	08:55	...	09:56	12:56
F	Newline Road & Beaton Avenue	...	08:57	...	09:58	12:58
G	Dawson Road & Bellevue Street	...	09:02	...	10:03	13:03
H	Tregenna Street & Adelaide Street	...	09:06	...	10:07	13:06
I	Raymond Terrace Market Place	...	09:09	...	10:10	13:09
A	Raymond Terrace Sturgeon Street	L 08:55	09:11	L 09:55	10:12	L 10:55	L 11:55	L 12:55	13:11	L 13:55	13:41	L 14:55
B	Watt Street & Mount Hall Road	08:59	...	09:59	...	10:59	11:59	12:58	...	13:58	...	14:58
C	Lakeside Shops Mount Hall Road	09:05	...	10:05	...	11:05	12:04	13:03	...	14:03	...	15:03
D	Cambridge Street & Mount Hall Road	09:11	...	10:11	...	11:11	12:09	13:08	...	14:08	...	15:08

Saturday (continued...)											
map ref	Route Number	141	140	141	140	141	140	141	140	140	140
P	Newcastle Bus Terminus Watt Street	...	15:13	...	16:13	...	17:05	...	18:10	20:15	22:05
O	Mayfield Shops	...	15:29	...	16:29	...	17:21	...	18:26	20:31	22:21
N	Hexham McDonald's, Maitland Road	...	15:40	...	16:40	...	17:32	...	18:37	20:42	22:32
L	Adelaide Street & Kent Street	...	P 15:50	N 15:52	16:50	...	P 17:42	17:43	18:47	20:52	22:42
A	Raymond Terrace Sturgeon Street	N 14:54	L 15:53	...	BL 16:53	N 16:55	L 17:45	...	L 18:50	L 20:55	L 22:45
J	Phillip Road & Elizabeth Avenue	15:55	17:46
I	Raymond Terrace Market Place	15:59	17:50
E	Raymond Terrace Aldi, Port Stephens Street	14:56	16:57
F	Newline Road & Beaton Avenue	14:58	16:59
G	Dawson Road & Bellevue Street	15:03	17:04
H	Tregenna Street & Adelaide Street	15:06	17:07
I	Raymond Terrace Market Place	15:09	17:10
A	Raymond Terrace Sturgeon Street	15:11	L 15:55	15:42	L 16:55	17:12	L 17:45	17:33	L 18:50	L 20:55	L 22:45
B	Watt Street & Mount Hall Road	...	15:58	...	16:58	...	V 17:48	...	18:53	20:58	V 22:48
C	Lakeside Shops Mount Hall Road	...	16:03	...	17:03	...	V 17:53	...	18:58	21:03	V 22:53
D	Cambridge Street & Mount Hall Road	...	16:08	...	17:08	...	V 17:58	...	19:03	21:08	V 22:58

Sunday & Public Holidays						
<small>map ref</small>	Route Number	140	140	140	140	140
P	Newcastle Bus Terminus Watt Street	09:26	11:26	13:26	15:26	17:20
O	Mayfield Shops	09:42	11:42	13:42	15:42	17:36
N	Hexham McDonald's, Maitland Road	09:53	11:53	13:53	15:53	17:47
L	Adelaide Street & Kent Street	10:03	12:03	14:03	16:03	17:57
A	Raymond Terrace Sturgeon Street	L10:06	L12:06	L14:06	L16:06	18:00
A	Raymond Terrace Sturgeon Street	L10:08	L12:08	L14:08	L16:08	...
B	Watt Street & Mount Hall Road	10:11	12:11	14:11	16:11	V18:03
C	Lakeside Shops Mount Hall Road	10:16	12:16	14:16	16:16	V18:08
D	Cambridge Street & Mount Hall Road	10:21	12:21	14:21	16:21	V18:13
A	Raymond Terrace Sturgeon Street	10:26	12:26	14:26	16:26	V18:17

Explanation of definitions and symbols

- B** Transfer to/from route 141 for service to/from Bellevue.
- F** Operates Fridays Only.
- L** Transfer to/from route 140 for service to/from Lakeside.
- N** Transfer to/from route 140 for service to/from Newcastle.
- P** Transfer to/from route 141 for service to/from Phillip Rd.
- S** School Days Only - School diversion.
- V** Set Down Only.
- W** School Days Only - Divert via Mt Hall Rd, L Cambridge, R Moreton St, L Watt.
- ... Bus does not operate past this timing point.

Timing Points

- A** **Raymond Terrace** Sturgeon Street
- B** Watt Street & Mount Hall Road
- C** **Lakeside Shops** Mount Hall Road
- D** Cambridge Street & Mount Hall Road
- E** **Raymond Terrace** Aldi, Port Stephens Street
- F** Newline Road & Beaton Avenue
- G** Dawson Road & Bellevue Street
- H** Tregenna Street & Adelaide Street
- I** **Raymond Terrace Market Place**
- J** Phillip Road & Elizabeth Avenue
- K** Kia-Ora Street & Adelaide Street
- L** Adelaide Street & Kent Street
- M** **Tomago Caravan Park**
- N** Hexham McDonald's, Maitland Road
- O** **Mayfield Shops**
- P** **Newcastle Bus Terminus** Watt Street

