

**B**

179

180

401

402


403

404

**180X**

Trial service -  
see last page  
for details

**Singleton local, Branxton & Maitland**  
servicing Singleton Heights, Hunterview,  
North Rothbury, Greta, Rutherford  
& Stockland Green Hills



## How to use this timetable

This timetable provides a snap shot of service information in 24-hour time (e.g. 5am = 05:00, 5pm = 17:00). Information contained in this timetable is subject to change without notice. Please note that timetables do not include minor stops, additional trips for special events, short term changes, holiday timetable changes, real-time information or any disruption alerts.

For the most up-to-date times, use the Trip Planner or Departures on [transportnsw.info](http://transportnsw.info)

## Real-time trip planning

You can plan your trip with real-time information using the Trip Planner or Departures on [transportnsw.info](http://transportnsw.info) or by downloading travel apps on your smartphone or tablet.

The Trip Planner, Departures and travel apps offer various features:

- favourite your regular trips
- see where your service is on the route
- get estimated pick up and arrival times
- receive service updates
- find nearby stations, stops, wharves and routes
- check accessibility information.

Find the latest apps at [transportnsw.info/apps](http://transportnsw.info/apps)

## Accessible services

All new buses are wheelchair-accessible with low-level floors and space for wheelchairs, prams or strollers. Look for the  symbol in this timetable. Some older buses may not have all the features you need. There will be more accessible services as older buses are replaced.

We try to make sure accessible buses run as intended. If an accessible bus is not available for a scheduled route, we apologise for the inconvenience.

## Who is providing my bus services?

The bus services shown in this timetable are run by Hunter Valley Buses.

## Fares

To travel on public transport in Sydney and surrounding regions, an Opal card is the cheapest and easiest ticket option.

An Opal card is a smartcard you keep and reuse. You put credit onto the card then tap on and tap off to pay your fares throughout Sydney, the Blue Mountains, Central Coast, Hunter and Illawarra, along with Intercity Trains in the Southern Highlands and South Coast.

Fares are based on:

- the type of Opal card you use
- the distance you travel from tap on to tap off
- the mode of transport you choose
- any Opal benefits such as discounts and capped fares that apply.

Find out about Opal fares and benefits at [transportnsw.info/opal](http://transportnsw.info/opal)

## Which Opal card is right for you?

**Adult** – For customers 16 years and over who are not entitled to any concessions.

**Child/Youth** – For children aged 4-15 and eligible secondary students.

**Gold Senior/Pensioner** – For eligible NSW and interstate seniors, pensioners, war widows/ers and asylum seekers.

**Concession** – For eligible tertiary students, job seekers, apprentices and trainees.

## How to apply

You can get an Adult and Child/Youth Opal cards over the counter at thousands of Opal retailers that display the Opal sign . To find your nearest retailer or order online, visit [transportnsw.info/opal](http://transportnsw.info/opal)

If you are eligible to travel with concession fares you can apply for a Gold Senior/Pensioner or Concession Opal card. Visit [transportnsw.info/opal](http://transportnsw.info/opal) or call **13 67 25 (13 OPAL)** for more information.

**Valid from: 02/12/2017**

**NOTE:** Information is correct as of the above date. For the most up-to-date times, use the Trip Planner on [transportnsw.info](http://transportnsw.info)

## Explanation of definitions and symbols






<b>A</b>	Continue along New England Highway to Rutherford, L Arthur Street, L Hillview Street.
<b>B</b>	Divert via Bunning Avenue, L Dunkley Street, R New England Highway, L Regiment Road, L Brigantine Street, L Garwood Street, R Belmar Street, R Logan Road, L Harvey Road, Dunkley Street, L Fairfax Street, L Denton Park Drive, Racecourse Road.
<b>D</b>	Divert Rutherford Industrial via Shipley Drive, L Racecourse Road, R New England Highway.
<b>E</b>	Divert Rutherford Industrial via Racecourse Road, R Shipley Drive, L New England Highway.
<b>H</b>	Terminates at West Mall. Change here for services to Maitland.
<b>S</b>	School days only.
<b>V</b>	School vacation only.
	Wheelchair Accessible.

## Timing points







- A** Singleton Heights Shops Blaxland Avenue
- B** Singleton Gowrie Street
- C** Singleton Station Munro Street
- D** Hanwood Estate Hanwood Road
- E** North Rothbury Scott Street
- F** Branxton Clift Street
- G** Leconfield Dalwood Road & Leconfield Road
- H** Greta New England Highway & Water Street
- I** Lochinvar Shops Post Office  
Rutherford Industrial Estate
- J** Rutherford Shops West Mall
- K** Rutherford Hotel New England Highway
- L** Maitland Hospital High Street
- M** Maitland Elgin Street & High Street
- N** Maitland High Street & Church Street
- O** Maitland Station Railway Street
- P** High Street Station High Street
- Q** New England Highway & Melbourne Street
- R** East Maitland High Street & Flinders Street
- S** Stockland Green Hills Mitchell Drive
- T** Civic Centre Queen Street & Civic Avenue
- U** Singleton Hospital Boonal Street
- V** Dunolly Bridgman Rd south & New England Hwy
- W** Singleton Heights Blaxland Avenue & White Avenue
- X** Hunterview Acacia Circuit & Casey Drive
- Y** Hunterview Acacia Circuit
- Z** Hunterview Glass Parade & Bridgman Road
- 1** Singleton Heights Robinson Way & Gardner Circuit

Singleton Heights & North Rothbury to Stockland Green Hills (Routes 179 & 180)




<b>Monday to Friday</b>												
map ref	Route Number	179	179	180	179	179	180	179	180	179	179	180
<b>A</b>	Singleton Heights Shops Blaxland Avenue	-	-	07:02	-	-	10:19	-	13:00	-	-	17:00
<b>B</b>	Singleton Gowrie Street	-	-	07:11	-	-	10:28	-	13:09	-	-	17:09
<b>C</b>	Singleton Station Munro Street	-	-	07:13	-	-	10:30	-	13:11	-	-	17:11
<b>D</b>	Hanwood Estate Hanwood Road	06:41	07:25	-	08:47	09:40	-	11:40	-	-	-	-
<b>E</b>	North Rothbury Scott Street	06:43	07:27	-	08:49	09:42	-	11:42	-	-	-	-
<b>F</b>	Branxton Clift Street	06:51	07:35	07:35	08:57	09:50	10:52	11:50	13:33	-	-	17:33
<b>G</b>	Leconfield Dalwood Road & Leconfield Road	06:56	07:40	07:41	09:02	09:55	10:57	11:55	13:38	-	-	17:38
<b>H</b>	Greta New England Highway & Water Street	07:02	07:46	07:48	09:08	10:01	11:03	12:01	13:44	-	-	17:44
<b>I</b>	Lochinvar Shops Post Office	07:10	D07:54	A07:55	09:16	10:09	11:11	12:09	13:52	-	-	17:52
	Rutherford Industrial Estate	-	08:01	-	-	-	-	-	-	D15:44	D17:00	-
<b>J</b>	Rutherford Shops West Mall	07:21	08:07	H08:03	09:27	10:20	11:22	12:20	14:03	15:50	17:06	18:03
<b>K</b>	Rutherford Hotel New England Highway	07:24	08:10	-	09:30	10:23	11:26	12:23	14:07	15:53	17:09	18:07
<b>L</b>	Maitland Hospital High Street	07:27	08:13	-	09:33	10:26	11:29	12:26	14:10	15:56	17:12	18:10
<b>M</b>	Maitland Elgin Street & High Street	07:31	08:17	-	09:37	10:30	11:33	12:30	14:14	16:00	17:16	18:14
<b>O</b>	Maitland Station Railway Street	07:34	08:20	-	09:40	10:33	11:36	12:33	14:17	16:03	17:19	18:17
<b>P</b>	High Street Station High Street	07:40	08:26	-	09:46	10:39	11:42	12:39	14:23	-	-	18:23
<b>Q</b>	New England Highway & Melbourne Street	07:44	08:30	-	09:50	10:43	11:46	12:43	14:27	-	-	18:27
<b>R</b>	East Maitland High Street & Flinders Street	07:47	08:34	-	09:53	10:46	11:49	12:46	14:30	-	-	18:30
<b>S</b>	Stockland Green Hills Mitchell Drive	07:50	08:37	-	09:56	10:49	11:52	12:49	14:33	-	-	18:33

<b>Saturday</b>						
map ref	Route Number	180	179	180	179	180
<b>A</b>	Singleton Heights Shops Blaxland Avenue	08:19	–	10:19	–	12:19
<b>B</b>	Singleton Gowrie Street	08:28	–	10:28	–	12:28
<b>C</b>	Singleton Station Munro Street	08:30	–	10:30	–	12:30
<b>D</b>	Hanwood Estate Hanwood Road	–	09:28	–	11:57	–
<b>E</b>	North Rothbury Scott Street	–	09:30	–	11:59	–
<b>F</b>	Branxton Clift Street	08:52	09:38	10:52	12:07	12:52
<b>G</b>	Leconfield Dalwood Road & Leconfield Road	08:57	09:43	10:57	12:12	12:57
<b>H</b>	Greta New England Highway & Water Street	09:03	09:49	11:03	12:18	13:03
<b>I</b>	Lochinvar Shops Post Office	09:11	09:57	11:11	12:26	13:11
<b>J</b>	Rutherford Shops West Mall	09:22	10:08	11:22	12:37	13:22
<b>K</b>	Rutherford Hotel New England Highway	09:26	10:12	11:26	12:41	13:26
<b>L</b>	Maitland Hospital High Street	09:29	10:15	11:29	12:44	13:29
<b>M</b>	Maitland Elgin Street & High Street	09:33	10:19	11:33	12:48	13:33
<b>O</b>	Maitland Station Railway Street	09:36	10:21	11:36	12:50	13:36
<b>P</b>	High Street Station High Street	09:42	10:27	11:42	12:56	13:42
<b>Q</b>	New England Highway & Melbourne Street	09:46	10:31	11:46	13:00	13:46
<b>R</b>	East Maitland High Street & Flinders Street	09:49	10:34	11:49	13:03	13:49
<b>S</b>	Stockland Green Hills Mitchell Drive	09:52	10:37	11:52	13:06	13:52

Stockland Green Hills to North Rothbury & Singleton Heights (Routes 179 & 180)

<b>Monday to Friday</b>									
map ref	Route Number	179	179	179	180	179	180	179	179
<b>S</b>	Stockland Green Hills Mitchell Drive	–	–	–	09:10	10:10	12:10	13:10	14:10
<b>R</b>	East Maitland High Street & Flinders Street	–	–	–	09:13	10:13	12:13	13:13	14:13
<b>Q</b>	New England Highway & Melbourne Street	–	–	–	09:17	10:17	12:17	13:17	14:17
<b>P</b>	High Street Station High Street	–	–	–	09:21	10:21	12:21	13:21	14:21
<b>O</b>	Maitland Station Railway Street	06:31	V07:51	S07:51	09:27	10:27	12:27	13:27	14:27
<b>N</b>	Maitland High Street & Church Street	06:33	V07:53	S07:53	09:30	10:30	12:30	13:30	14:30
<b>L</b>	Maitland Hospital High Street	06:36	V07:57	S07:57	09:33	10:34	12:33	13:34	14:34
<b>K</b>	Rutherford Hotel New England Highway	06:39	V08:01	S08:01	09:37	10:38	12:37	13:38	14:38
<b>J</b>	Rutherford Shops West Mall	E06:43	BEV08:06	BES08:06	09:41	10:42	12:41	13:42	14:42
	Rutherford Industrial Estate	06:49	V08:12	S08:19	–	–	–	–	–
<b>I</b>	Lochinvar Shops Post Office	–	V08:18	S08:25	09:52	10:53	12:52	13:53	14:54
<b>H</b>	Greta New England Highway & Water Street	–	–	–	10:00	11:01	13:00	14:01	15:02
<b>G</b>	Leconfield Dalwood Road & Leconfield Road	–	–	–	10:06	11:07	13:06	14:07	15:08
<b>F</b>	Branxton Clift Street	–	–	–	10:11	11:12	13:11	14:12	15:13
<b>E</b>	North Rothbury Scott Street	–	–	–	–	11:20	–	14:20	15:21
<b>D</b>	Hanwood Estate Hanwood Road	–	–	–	–	11:22	–	14:22	15:23
<b>C</b>	Singleton Station Munro Street	–	–	–	10:33	–	13:33	–	–
<b>B</b>	Singleton Gowrie Street	–	–	–	10:35	–	13:35	–	–
<b>A</b>	Singleton Heights Shops Blaxland Avenue	–	–	–	10:44	–	13:44	–	–

## Monday to Friday (continued...)

				
map ref	Route Number	180	179	180
<b>S</b>	Stockland Green Hills Mitchell Drive	15:15	16:10	17:10
<b>R</b>	East Maitland High Street & Flinders Street	15:18	16:13	17:13
<b>Q</b>	New England Highway & Melbourne Street	15:22	16:17	17:17
<b>P</b>	High Street Station High Street	15:26	16:21	17:21
<b>O</b>	Maitland Station Railway Street	15:32	16:27	17:27
<b>N</b>	Maitland High Street & Church Street	15:35	16:30	17:30
<b>L</b>	Maitland Hospital High Street	15:38	16:34	17:33
<b>K</b>	Rutherford Hotel New England Highway	15:42	16:38	17:37
<b>J</b>	Rutherford Shops West Mall	15:46	16:42	17:41
	Rutherford Industrial Estate	–	–	–
<b>I</b>	Lochinvar Shops Post Office	15:57	16:54	17:52
<b>H</b>	Greta New England Highway & Water Street	16:05	17:02	18:00
<b>G</b>	Leconfield Dalwood Road & Leconfield Road	16:11	17:08	18:05
<b>F</b>	Branxton Clift Street	16:16	17:13	18:10
<b>E</b>	North Rothbury Scott Street	–	17:21	–
<b>D</b>	Hanwood Estate Hanwood Road	–	17:23	–
<b>C</b>	Singleton Station Munro Street	16:38	–	18:32
<b>B</b>	Singleton Gowrie Street	16:40	–	18:34
<b>A</b>	Singleton Heights Shops Blaxland Avenue	16:49	–	18:43

## Saturday

				
180	179	180	179	180
10:10	10:44	12:10	13:12	14:10
10:13	10:47	12:13	13:15	14:13
10:17	10:51	12:17	13:19	14:17
10:21	10:55	12:21	13:23	14:21
10:26	11:00	12:26	13:28	14:26
10:28	11:02	12:28	13:30	14:28
10:31	11:05	12:31	13:33	14:31
10:34	11:08	12:34	13:36	14:34
10:38	11:12	12:38	13:40	14:38
–	–	–	–	–
10:49	11:23	12:49	13:51	14:49
10:57	11:31	12:57	13:59	14:57
11:02	11:36	13:02	14:04	15:02
11:07	11:41	13:07	14:09	15:07
–	11:49	–	14:17	–
–	11:51	–	14:19	–
11:29	–	13:29	–	15:29
11:31	–	13:31	–	15:31
11:40	–	13:40	–	15:40

Singleton town services (Routes 401 & 402)

<b>Monday to Friday</b>												
map ref	Route Number	401	402	401	401	402	401	401	402	401	401	401
<b>B</b>	Singleton Gowrie Street	06:50	–	09:32	10:39	–	11:35	12:35	–	13:36	14:35	16:20
<b>T</b>	Civic Centre Queen Street & Civic Avenue	06:53	–	09:35	10:42	–	11:38	12:38	–	13:39	14:38	16:23
<b>U</b>	Singleton Hospital Boonal Street	06:55	–	09:37	10:44	–	11:40	12:40	–	13:41	14:40	16:25
<b>C</b>	Singleton Station Munro Street	07:07	–	09:49	10:56	–	11:52	12:52	–	13:53	14:52	16:37
<b>B</b>	Singleton Gowrie Street	07:10	08:53	09:52	10:59	11:01	11:55	12:55	12:57	13:56	14:55	16:40
<b>V</b>	Dunolly Bridgman Rd south & New England Hwy	–	09:03	–	–	11:11	–	–	13:07	–	–	–
<b>W</b>	Singleton Heights Blaxland Ave & White Ave	–	09:08	–	–	11:16	–	–	13:12	–	–	–
<b>A</b>	Singleton Heights Shops Blaxland Avenue	–	09:12	–	–	11:20	–	–	13:16	–	–	–
<b>X</b>	Hunterview Acacia Circuit & Casey Drive	–	09:20	–	–	–	–	–	13:24	–	–	–
<b>B</b>	Singleton Gowrie Street	–	09:30	–	–	11:33	–	–	13:34	–	–	–

<b>Saturday</b>							
map ref	Route Number	401	401	401	401	401	401
<b>B</b>	Singleton Gowrie Street	08:50	10:50	12:40	14:50	16:40	18:40
<b>T</b>	Civic Centre Queen Street & Civic Avenue	08:53	10:53	12:43	14:53	16:43	18:43
<b>U</b>	Singleton Hospital Boonal Street	08:55	10:55	12:45	14:55	16:45	18:45
<b>C</b>	Singleton Station Munro Street	09:07	11:07	12:57	15:07	16:57	18:57
<b>B</b>	Singleton Gowrie Street	09:10	11:10	13:00	15:10	17:00	19:00

<b>Sunday &amp; Public Holidays</b>						
map ref	Route Number	401	401	401	401	401
<b>B</b>	Singleton Gowrie Street	08:50	10:50	12:40	14:50	16:40
<b>T</b>	Civic Centre Queen Street & Civic Avenue	08:53	10:53	12:43	14:53	16:43
<b>U</b>	Singleton Hospital Boonal Street	08:55	10:55	12:45	14:55	16:45
<b>C</b>	Singleton Station Munro Street	09:07	11:07	12:57	15:07	16:57
<b>B</b>	Singleton Gowrie Street	09:10	11:10	13:00	15:10	17:00



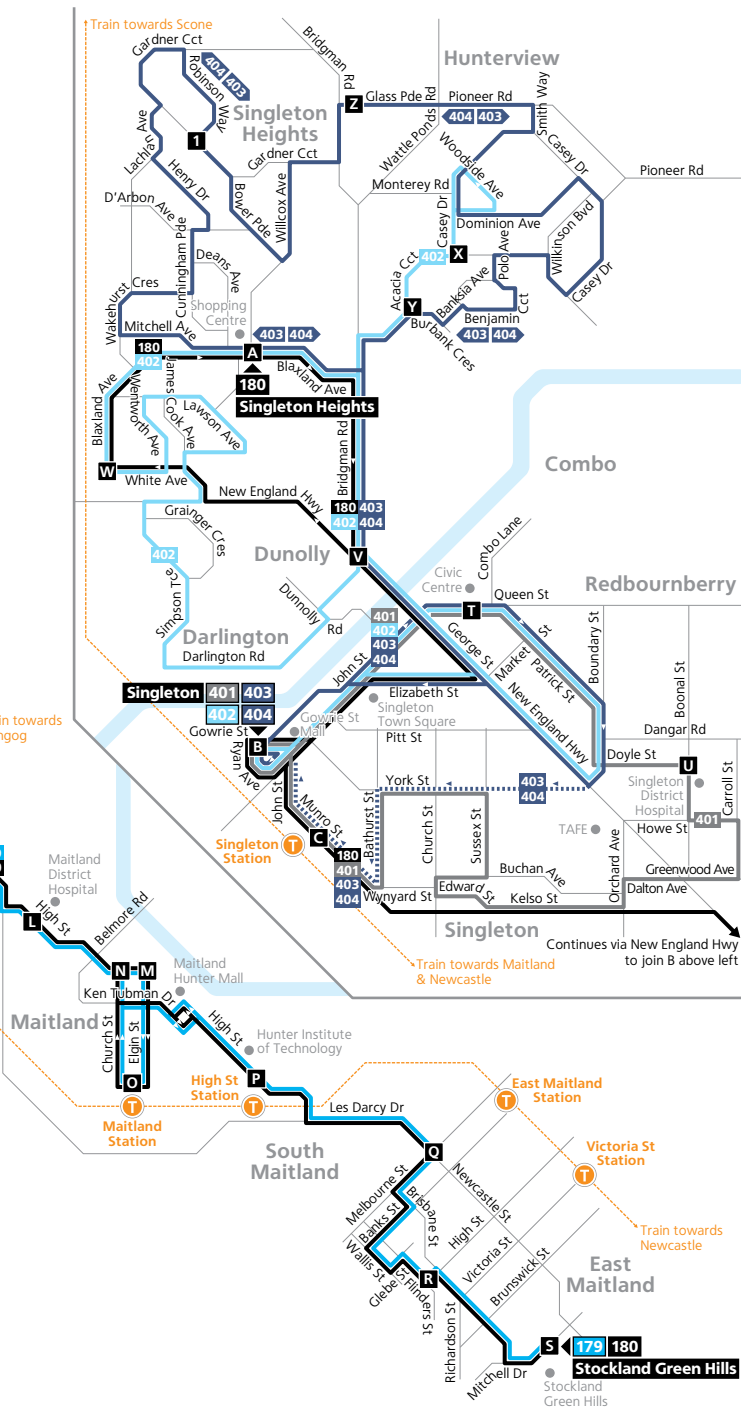
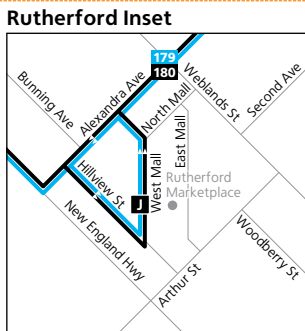
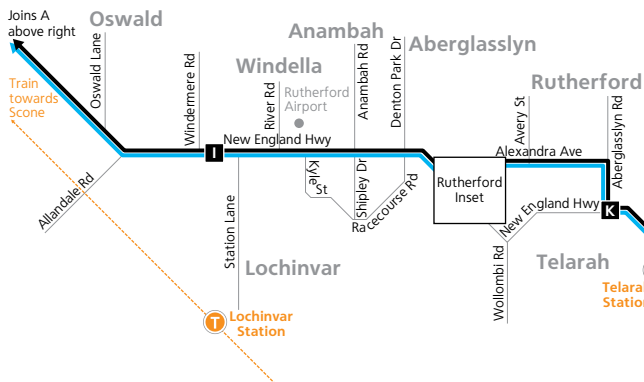
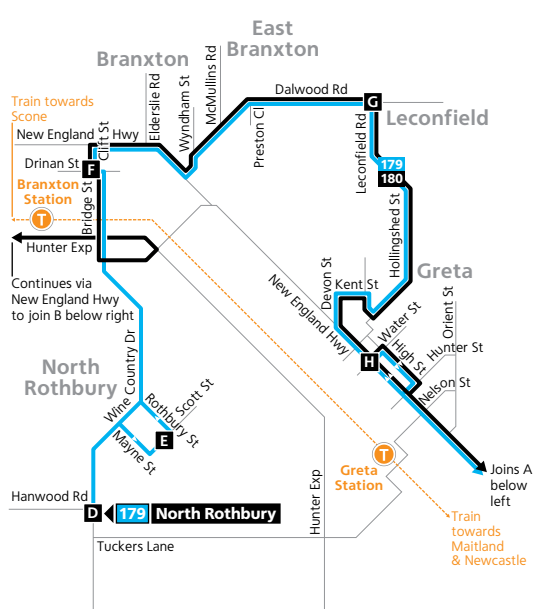
<b>Monday to Friday</b>											
map ref	<b>Route Number</b>	<b>403</b>	<b>404</b>	<b>403</b>	<b>404</b>	<b>403</b>	<b>404</b>	<b>403</b>	<b>404</b>	<b>403</b>	<b>404</b>
	<b>Singleton Station train from Newcastle arrives</b>	–	–	09:19	–	–	–	–	–	–	19:04
<b>C</b>	<b>Singleton Station Munro Street</b>	–	–	09:24	–	–	–	–	–	–	19:10
<b>B</b>	<b>Singleton Gowrie Street</b>	06:04	07:10	09:27	09:52	12:00	14:00	16:40	17:28	18:11	19:13
<b>T</b>	<b>Civic Centre Queen Street &amp; Civic Avenue</b>	06:08	07:14	09:31	09:56	12:04	14:04	16:44	17:32	18:15	19:17
<b>V</b>	<b>Dunolly Bridgman Rd south &amp; New England Hwy</b>	06:15	07:21	09:38	10:03	12:11	14:11	16:51	17:39	18:22	19:24
<b>A</b>	<b>Opposite Singleton Heights Shops Blaxland Ave</b>	06:17	–	09:40	–	12:13	–	16:53	–	18:24	–
<b>Y</b>	<b>Hunterview Acacia Circuit &amp; Lisbon Close</b>	–	07:24	–	10:06	–	14:14	–	17:42	–	19:27
<b>Z</b>	<b>Hunterview Glass Parade before Bridgman Road</b>	–	07:32	–	10:14	–	14:22	–	17:50	–	19:35
<b>1</b>	<b>Singleton Heights Robinson Way &amp; Gardner Cct</b>	06:25	07:37	09:48	10:19	12:21	14:27	17:01	17:55	18:32	19:40
<b>Z</b>	<b>Hunterview Glass Parade after Bridgman Road</b>	06:30	–	09:53	–	12:26	–	17:06	–	18:37	–
<b>Y</b>	<b>Hunterview Acacia Circuit &amp; Burbank Crescent</b>	06:38	–	10:01	–	12:34	–	17:14	–	18:45	–
<b>A</b>	<b>Singleton Heights Shops Blaxland Avenue</b>	–	07:45	–	10:27	–	14:35	–	18:03	–	19:48
<b>C</b>	<b>Singleton Station Munro Street</b>	06:47	–	–	10:35	–	–	–	–	–	–
	<b>Singleton Station train to Newcastle departs</b>	06:56	–	–	10:40	–	–	–	–	–	–
<b>B</b>	<b>Singleton Gowrie Street</b>	06:50	07:53	10:10	10:38	12:43	14:43	17:23	18:11	18:54	19:56

Singleton to Hunterview loop (Routes 403 & 404)

<b>Saturday</b>									
map ref	Route Number	403	404	403	404	403	404	403	404
<b>B</b>	Singleton Gowrie Street	06:39	08:02	10:02	11:52	14:02	15:52	17:52	19:35
<b>T</b>	Civic Centre Queen Street & Civic Avenue	06:43	08:06	10:06	11:56	14:06	15:56	17:56	19:39
<b>V</b>	Dunolly Bridgman Rd south & New England Hwy	06:50	08:13	10:13	12:03	14:13	16:03	18:03	19:46
<b>A</b>	Opposite <b>Singleton Heights Shops</b> Blaxland Ave	06:52	–	10:15	–	14:15	–	18:05	–
<b>Y</b>	Hunterview Acacia Circuit & Lisbon Close	–	08:16	–	12:06	–	16:06	–	19:49
<b>Z</b>	Hunterview Glass Parade before Bridgman Road	–	08:24	–	12:14	–	16:14	–	19:57
<b>1</b>	Singleton Heights Robinson Way & Gardner Cct	07:00	08:29	10:23	12:19	14:23	16:19	18:13	20:02
<b>Z</b>	Hunterview Glass Parade after Bridgman Road	07:05	–	10:28	–	14:28	–	18:18	–
<b>Y</b>	Hunterview Acacia Circuit & Burbank Crescent	07:13	–	10:36	–	14:36	–	18:26	–
<b>A</b>	Singleton Heights Shops Blaxland Avenue	–	08:37	–	12:27	–	16:27	–	20:10
<b>C</b>	Singleton Station Munro Street	07:22	–	–	–	–	–	–	–
<b>B</b>	Singleton Gowrie Street	07:25	08:45	10:45	12:35	14:45	16:35	18:35	20:18

<b>Sunday &amp; Public Holidays</b>						
map ref	Route Number	404	403	404	403	404
<b>B</b>	Singleton Gowrie Street	08:02	10:02	11:52	14:02	15:52
<b>T</b>	Civic Centre Queen Street & Civic Avenue	08:06	10:06	11:56	14:06	15:56
<b>V</b>	Dunolly Bridgman Rd south & New England Hwy	08:13	10:13	12:03	14:13	16:03
<b>A</b>	Opposite <b>Singleton Heights Shops</b> Blaxland Ave	–	10:15	–	14:15	–
<b>Y</b>	Hunterview Acacia Circuit & Lisbon Close	08:16	–	12:06	–	16:06
<b>Z</b>	Hunterview Glass Parade before Bridgman Road	08:24	–	12:14	–	16:14
<b>1</b>	Singleton Heights Robinson Way & Gardner Cct	08:29	10:23	12:19	14:23	16:19
<b>Z</b>	Hunterview Glass Parade after Bridgman Road	–	10:28	–	14:28	–
<b>Y</b>	Hunterview Acacia Circuit & Burbank Crescent	–	10:36	–	14:36	–
<b>A</b>	Singleton Heights Shops Blaxland Avenue	08:37	–	12:27	–	16:27
<b>B</b>	Singleton Gowrie Street	08:45	10:45	12:35	14:45	16:35

# Routes 179, 180, 401, 402, 403, 404



## Legend

- Bus route
- 179 Bus route number
- A** Timing point
- T** Train line/station
- Diagrammatic Map Not to Scale

# Express bus route 180X

## Trial service: Singleton to Maitland



### From Saturday 2 December 2017

Express bus 180X is operating on a **trial basis** between Singleton and Maitland train stations. The route runs via Branxton, Greta and Lochinvar.

#### Monday to Friday

Route Number	180X	180X
Singleton Station Munro Street	07:37	13:07
Branxton Bridge Street & Fleet Street	08:00	13:30
Greta New England Highway & Nelson Street	08:06	13:36
Lochinvar All Saints College	08:13	13:43
Maitland Station Railway Street	08:30	14:00
<b>T</b> Maitland Station train to Newcastle departs	08:40	14:13

#### Saturday, Sunday & Public Holidays

Route Number	180X	180X
Singleton Station Munro Street	09:58	14:50
Branxton Bridge Street & Fleet Street	10:21	15:13
Greta New England Highway & Nelson Street	10:27	15:19
Lochinvar All Saints College	10:34	15:26
Maitland Station Railway Street	10:51	15:43
<b>T</b> Maitland Station train to Newcastle departs	11:04	15:58

#### Monday to Friday

Route Number	180X	180X
<b>T</b> Maitland Station train from Newcastle arrives	08:46	14:01
Maitland Station Railway Street	08:55	14:10
Lochinvar All Saints College	09:12	14:27
Greta New England Highway & Nelson Street	09:19	14:34
Branxton Bridge Street & Fleet Street	09:25	14:40
Singleton Station Munro Street	09:47	15:02

#### Saturday, Sunday & Public Holidays

Route Number	180X	180X
<b>T</b> Maitland Station train from Newcastle arrives	10:37	15:37
Maitland Station Railway Street	10:57	15:49
Lochinvar All Saints College	11:14	16:06
Greta New England Highway & Nelson Street	11:21	16:13
Branxton Bridge Street & Fleet Street	11:27	16:19
Singleton Station Munro Street	11:49	16:41

### Route 180X stopping pattern

..... Express

○ Bus stops

The same stopping pattern applies in both directions.

- Singleton Station Munro Street
- Branxton Bridge Street & Fleet Street
- Greta New England Highway & Nelson Street
- Lochinvar All Saints College
- Maitland Station Railway Street