

## Description of routes in this timetable

### Route 184

#### Stockland Green Hills to Morpeth

via East Maitland and Tenambit.

Service operates daily.

### Route 185

#### Maitland to Largs

via Lorn and Bolwarra. Limited service extends to Paterson and Gresford.

Service operates Monday to Saturday.

### Route 187

#### East Maitland to Metford

via Stockland Green Hills.

Service operates Monday to Saturday.

### Route 192

#### Maitland to South Maitland

Service operates Monday to Saturday.

## Morpeth, Largs, Metford & South Maitland

### Bus Timetable

184

185

187

192



Includes accessible services

Effective from 19 February 2017

Hunter Valley Buses - v2

Need an Opal card?  
[opal.com.au](http://opal.com.au)

## What's inside

Your Bus timetable .....	1
Ticketing .....	1
Accessible services .....	1
How to use this timetable .....	1
Other general information.....	1
Bus contacts .....	1

### Timetables

#### From Morpeth towards Stockland Green Hills (Route 184)

Monday to Friday .....	2
Saturday .....	2
Sunday & Public Holidays .....	2

#### From Stockland Green Hills towards Morpeth (Route 184)

Monday to Friday .....	3
Saturday .....	3
Sunday & Public Holidays .....	3

#### From Largs towards Maitland (Route 185)

Monday to Friday .....	4
Saturday .....	4

#### From Maitland towards Largs (Route 185)

Monday to Friday .....	5
Saturday .....	5

#### East Maitland & Metford loop (Route 187)

Monday to Friday .....	6
Saturday .....	6

#### South Maitland loop (Route 192)

Monday to Friday .....	7
Saturday .....	7

Explanation of definitions and symbols .....	8
Bus route map .....	9

## Your Bus timetable

Bus services take you around Sydney and outer Sydney metropolitan areas, including Newcastle, the Lower Hunter, the Central Coast, the Blue Mountains, Lithgow and the Illawarra. If you have any questions about getting around on buses, just ask. Staff are here for you.

## Opal. Your ticket to public transport.

Opal is the easy way of travelling on public transport in Sydney, the Blue Mountains, Central Coast, Hunter, Illawarra and Southern Highlands.

An Opal card is a smartcard you keep and reuse. You load value onto the card to pay for your travel on any mode of public transport, including trains, buses, ferries and light rail.

### Opal card benefits

- Fares capped daily, weekly and on Sundays\*
- Discounted travel after eight paid journeys each week
- \$2 discount for every transfer between modes (train, bus, ferry, light rail) as part of one journey within 60 minutes.†
- Off-peak train fare savings of 30%
- The option of auto top-up, so you're always ready to travel

### Which Opal card is right for you?

- **Adult** – For customers 16 plus, who usually pay full fare and aren't entitled to any concessions.
- **Child/Youth** – For children aged 4-15 and eligible secondary students over 16. All fares are half the price of Adult fares.
- **Concession** – For eligible tertiary students, job seekers, apprentices and trainees. All fares are half the price of Adult fares.
- **Gold Senior/Pensioner** – For eligible NSW and interstate seniors, pensioners and war widows/ers. Fares are capped at \$2.50 per day.\*

### How to Apply

Visit [opal.com.au](http://opal.com.au) or call **13 67 25 (13 OPAL)**.

Adult and Child/Youth Opal cards are also available over the counter from 2,100 Opal retailers. To find your nearest visit [retailers.opal.com.au](http://retailers.opal.com.au).


For more information, visit [transportnsw.info](http://transportnsw.info) or call **131 500**.

\* Capped fares do not include the Sydney Airport station access fee.

† \$1 discount for Child/Youth, Concession and Gold Senior/Pensioner.

Travel with Opal is subject to the Opal Terms of Use, available at [opal.com.au](http://opal.com.au).

## Accessible services

All new buses are wheelchair-accessible with low-level floors and space for wheelchairs, prams or strollers. Look for the symbol  in this timetable. Some older buses may not have all the features you need. There will be more accessible services as older buses are replaced.

We try to make sure accessible buses run as intended. If an accessible bus is not available for a scheduled route, we apologise in advance for the inconvenience.

## How to use this timetable

- Go to the route map at the back of this timetable and find the two timing points your bus stop is located between.
- Then find these two timing points on the timetable.
- Your bus is scheduled to arrive between the times shown for these points.

### For example

If your bus stop is located between timing points A and B on the route map, then your bus is scheduled to arrive between the times shown for A and B in the timetable. Please arrive at your bus stop around 5 minutes before your bus is scheduled.

This timetable is expressed in 24-hour time.

12 midnight to 12 midday	12 midday to 12 midnight
00:00 to 11:59	12:00 to 23:59
12.00 am = 00:00	12.00 pm = 12:00
1.00 am = 01:00	1.00 pm = 13:00
2.00 am = 02:00	2.00 pm = 14:00
3.00 am = 03:00	3.00 pm = 15:00
4.00 am = 04:00	4.00 pm = 16:00
5.00 am = 05:00	5.00 pm = 17:00
6.00 am = 06:00	6.00 pm = 18:00
7.00 am = 07:00	7.00 pm = 19:00
8.00 am = 08:00	8.00 pm = 20:00
9.00 am = 09:00	9.00 pm = 21:00
10.00 am = 10:00	10.00 pm = 22:00
11.00 am = 11:00	11.00 pm = 23:00

## Download real-time apps [transportnsw.info/apps](http://transportnsw.info/apps)

Real-time apps let you track trains, buses, ferries and light rail in real time on the go. So don't miss your next Transport connection. Download one of the handy apps to track your service on your mobile device.

- Where your train, bus, ferry or light rail service is right now
- Estimated arrival times
- Service updates
- Closest stations, stops, wharves and routes
- Accessibility details.

## Who is providing my bus services?

The bus services shown in this timetable are run by Hunter Valley Buses.

## Is this timetable current?

We try to make sure services depart at the specified times. However, timetables may change and services may be delayed, cancelled or diverted due to circumstances beyond our control.

If you have not travelled with us for a while, you can confirm this timetable is still current by visiting [transportnsw.info](http://transportnsw.info) or calling **131 500**.

Over Christmas and the New Year, a reduced timetable may operate. If you're travelling during this time, plan your trip at [transportnsw.info](http://transportnsw.info) or call **131 500**.

## Bus etiquette

Eating, drinking, smoking or playing loud music on the bus is not allowed. By law, smoking is not allowed at any bus stop, or at train stations, ferry wharves or light rail stops.

## Helpful contacts

To plan your trip, get service information and make general enquiries:

Visit [transportnsw.info](http://transportnsw.info) or call **131 500**.

If you are deaf, or have a hearing or speech impairment contact us through the National Relay Service on **133 677**. For more information visit [relayservice.gov.au](http://relayservice.gov.au).

### Lost property offices

Visit [transportnsw.info](http://transportnsw.info) or call **131 500 NRS 133 677** to contact the operator of your service. If you still have your bus ticket, it will help identify the bus you travelled on.

### Emergencies

Call Triple Zero (**000**)

### Crime Stoppers

To give information that may help stop, solve or prevent criminal activity

Call **1800 333 000**

### Police Assistance Line

To report thefts or other non-life threatening matters  
Call **131 444**

**Disclaimer:** Information in this timetable is based on the latest details at the time of printing, and is subject to change without notice.

<b>Monday to Friday</b>							
<small>map ref</small>	<b>Route Number</b>	184	184	184	184	184	184
<b>D</b>	<b>Linuwel School</b>	06:57	...	...	...	...	...
<b>E</b>	<b>Morpeth Tank Street &amp; High Street</b>	...	...	...	...	14:27	...
<b>X</b>	<b>Closebourne Retirement Village</b>	...	09:20	11:17	13:23	...	...
<b>F</b>	<b>Morpeth James Street &amp; Edward Street</b>	07:04	09:26	11:23	...	14:30	...
<b>G</b>	<b>Morpeth Shops</b>	07:06	09:28	11:25	...	14:32	16:35
<b>H</b>	<b>Morpeth Tank Street &amp; Canterbury Drive</b>	07:09	09:31	11:28	13:28	14:35	16:38
<b>I</b>	<b>Raworth Jenna Drive &amp; Morpeth Road</b>	07:12	09:34	11:31	13:31	14:38	16:41
<b>J</b>	<b>East Maitland Morpeth Dr &amp; Thompson St</b>	07:14	09:36	11:33	13:33	14:40	16:43
<b>K</b>	<b>East Maitland Lawes Street &amp; High Street</b>	07:20	09:42	11:39	13:39	14:46	16:49
<b>L</b>	<b>Victoria Street Station Victoria Street</b>	07:22	09:44	11:41	13:41	14:48	16:51
<b>A</b>	<b>Stockland Green Hills Mitchell Drive</b>	07:27	09:49	11:46	13:46	14:53	16:56
<b>V</b>	<b>Maitland Station Railway Street</b>	S07:42	...	...	...	...	...


<b>Saturday</b>				
<small>map ref</small>	<b>Route Number</b>	184	184	184
<b>E</b>	<b>Morpeth Tank Street &amp; High Street</b>	08:31	12:51	16:55
<b>F</b>	<b>Morpeth James Street &amp; Edward Street</b>	08:34	12:54	16:58
<b>G</b>	<b>Morpeth Shops</b>	08:36	12:56	17:00
<b>H</b>	<b>Morpeth Tank Street &amp; Canterbury Drive</b>	08:39	12:59	17:03
<b>I</b>	<b>Raworth Jenna Drive &amp; Morpeth Road</b>	08:42	13:02	17:06
<b>J</b>	<b>East Maitland Morpeth Dr &amp; Thompson St</b>	08:44	13:04	17:08
<b>K</b>	<b>East Maitland Lawes Street &amp; High Street</b>	08:50	13:10	17:14
<b>L</b>	<b>Victoria Street Station Victoria Street</b>	08:52	13:12	17:16
<b>A</b>	<b>Stockland Green Hills Mitchell Drive</b>	08:57	13:17	17:21

<b>Sunday &amp; Public Holidays</b>			
<small>map ref</small>	<b>Route Number</b>	184	184
<b>E</b>	<b>Morpeth Tank Street &amp; High Street</b>	...	15:26
<b>F</b>	<b>Morpeth James Street &amp; Edward Street</b>	10:27	15:29
<b>G</b>	<b>Morpeth Shops</b>	10:29	15:31
<b>H</b>	<b>Morpeth Tank Street &amp; Canterbury Drive</b>	10:32	15:34
<b>I</b>	<b>Raworth Jenna Drive &amp; Morpeth Road</b>	10:35	15:37
<b>J</b>	<b>East Maitland Morpeth Dr &amp; Thompson St</b>	10:37	15:39
<b>K</b>	<b>East Maitland Lawes Street &amp; High Street</b>	10:43	15:45
<b>L</b>	<b>Victoria Street Station Victoria Street</b>	10:45	15:47
<b>A</b>	<b>Stockland Green Hills Mitchell Drive</b>	10:50	15:52






<b>Monday to Friday</b>							
map ref	Route Number	184	184	184	184	184	184
<b>A</b>	<b>Stockland Green Hills</b> Mitchell Drive	08:00	09:22	11:22	12:55	16:10	17:15
<b>L</b>	<b>Victoria Street Station</b> Victoria Street	08:05	09:27	11:27	13:00	16:15	17:20
<b>K</b>	<b>East Maitland</b> Lawes Street & High Street	08:07	09:29	11:29	13:02	16:17	17:22
<b>J</b>	<b>East Maitland</b> Morpeth Dr & Thompson St	08:13	09:35	11:35	13:08	16:23	17:28
<b>I</b>	<b>Raworth</b> Jenna Drive & Morpeth Road	08:15	09:37	11:37	13:10	16:25	17:30
<b>H</b>	<b>Morpeth</b> Tank Street & Canterbury Drive	08:19	09:41	11:41	13:14	16:29	17:34
<b>F</b>	<b>Morpeth</b> James Street & Edward Street	08:22	09:44	11:44	13:17	16:32	17:37
<b>G</b>	<b>Morpeth Shops</b>	08:24	09:46	11:46	13:19	16:34	17:39
<b>X</b>	<b>Closebourne Retirement Village</b>	...	...	11:49	13:22	...	...

<b>Saturday</b>				
map ref	Route Number	184	184	184
<b>A</b>	<b>Stockland Green Hills</b> Mitchell Drive	08:59	13:19	17:23
<b>L</b>	<b>Victoria Street Station</b> Victoria Street	09:04	13:24	17:28
<b>K</b>	<b>East Maitland</b> Lawes Street & High Street	09:06	13:26	17:30
<b>J</b>	<b>East Maitland</b> Morpeth Dr & Thompson St	09:12	13:32	17:36
<b>I</b>	<b>Raworth</b> Jenna Drive & Morpeth Road	09:14	13:34	17:38
<b>H</b>	<b>Morpeth</b> Tank Street & Canterbury Drive	09:18	13:38	17:42
<b>F</b>	<b>Morpeth</b> James Street & Edward Street	09:21	13:41	17:45
<b>G</b>	<b>Morpeth Shops</b>	09:23	13:43	17:47

<b>Sunday &amp; Public Holidays</b>			
map ref	Route Number	184	184
<b>A</b>	<b>Stockland Green Hills</b> Mitchell Drive	10:05	16:00
<b>L</b>	<b>Victoria Street Station</b> Victoria Street	10:10	16:05
<b>K</b>	<b>East Maitland</b> Lawes Street & High Street	10:12	16:07
<b>J</b>	<b>East Maitland</b> Morpeth Dr & Thompson St	10:18	16:13
<b>I</b>	<b>Raworth</b> Jenna Drive & Morpeth Road	10:20	16:15
<b>H</b>	<b>Morpeth</b> Tank Street & Canterbury Drive	10:24	16:19
<b>F</b>	<b>Morpeth</b> James Street & Edward Street	10:27	16:22

Monday to Friday						
map ref	Route Number	185	185	185	185	185
<b>N</b>	Gresford Durham Road & Paterson River Road	...	07:14	...	...	...
<b>O</b>	Paterson King Street & Duke Street	...	07:37	...	...	14:21
	Woodville Paterson Road & Clarence Town Road	...	07:50	...	...	14:34
<b>P</b>	Largs Masonic Lodge	...	...	09:07	11:42	14:37 17:54
<b>Q</b>	Bolwarra Heights Bolwarra Park Dr & Highland Way	S06:53	...	...	...	...
<b>R</b>	Largs High Street & Largs Avenue	S07:03	E07:55	09:10	11:45	14:40 17:57
<b>Q</b>	Bolwarra Heights Bolwarra Park Dr & Highland Way	S07:10	08:05	09:17	11:52	14:47 18:04
<b>S</b>	Lorn Belmore Road & Lorn Street	S07:18	08:14	09:25	12:00	14:55 18:12
<b>V</b>	Maitland Station Railway Street	S07:25	08:19	09:30	12:05	15:00 18:17

Saturday			
map ref	Route Number	185	185
<b>P</b>	Largs Masonic Lodge	10:16	14:17
<b>R</b>	Largs High Street & Largs Avenue	10:19	14:20
<b>Q</b>	Bolwarra Heights Bolwarra Park Dr & Highland Way	10:26	14:27
<b>S</b>	Lorn Belmore Road & Lorn Street	10:34	14:35
<b>V</b>	Maitland Station Railway Street	10:39	14:40

<b>Monday to Friday</b>						
<small>map ref</small>	<b>Route Number</b>	<b>185</b>	<b>185</b>	<b>185</b>	<b>185</b>	<b>185</b>
<b>U</b>	<b>Maitland Post Office</b> High Street	08:41	09:53	11:16	13:34	16:00 17:26
<b>V</b>	<b>Maitland Station</b> Railway Street	08:44	09:56	11:19	13:37	16:04 17:29
<b>S</b>	<b>Lorn</b> Belmore Road & Lorn Street	08:49	10:01	11:24	13:42	16:09 17:34
<b>Q</b>	<b>Bolwarra Heights</b> Bolwarra Park Dr & Highland Way	08:57	10:09	11:32	13:50	16:17 17:42
<b>R</b>	<b>Largs</b> High Street & Largs Avenue	09:04	10:16	11:39	13:57	16:24 17:49
<b>P</b>	<b>Largs</b> Masonic Lodge	09:07	10:19	11:42	14:00	16:27 17:52
	<b>Woodville</b> Paterson Road & Clarence Town Road	...	...	...	14:03	16:30 ...
<b>O</b>	<b>Paterson</b> King Street & Duke Street	...	...	...	14:16	16:43 ...
<b>N</b>	<b>Gresford</b> Durham Road & Paterson River Road	...	...	...	...	17:06 ...

<b>Saturday</b>				
<small>map ref</small>	<b>Route Number</b>	<b>185</b>	<b>185</b>	<b>185</b>
<b>U</b>	<b>Maitland Post Office</b> High Street	09:38	13:36	16:36
<b>V</b>	<b>Maitland Station</b> Railway Street	09:41	13:39	16:39
<b>S</b>	<b>Lorn</b> Belmore Road & Lorn Street	09:46	13:44	16:44
<b>Q</b>	<b>Bolwarra Heights</b> Bolwarra Park Dr & Highland Way	09:54	13:52	16:52
<b>R</b>	<b>Largs</b> High Street & Largs Avenue	10:01	13:59	16:59
<b>P</b>	<b>Largs</b> Masonic Lodge	10:04	14:02	17:02

Monday to Friday												
map ref	Route Number	187	187	187	187	187	187	187	187	187	187	
<b>A</b>	Stockland Green Hills Mitchell Drive	06:30	...	07:30	...	08:20	...	10:00	...	12:00	...	14:00
<b>B</b>	Metford Shops	06:33	...	07:33	...	08:23	...	10:03	...	12:03	...	14:03
<b>C</b>	Woodlands Estate	06:38	...	07:38	...	08:28	...	10:08	...	12:08	...	14:08
<b>B</b>	Metford Shops	06:45	...	07:45	...	<b>A</b> 08:34	...	10:15	...	12:15	...	14:15
<b>A</b>	Stockland Green Hills Mitchell Drive	06:48	07:00	07:48	08:00	<b>Z</b> 08:45	09:00	10:18	11:00	12:18	13:04	14:18
<b>M</b>	Wilton Drive Loop	...	07:08	...	08:08	...	09:08	...	11:08	...	13:12	...
<b>A</b>	Stockland Green Hills Mitchell Drive	...	07:17	...	08:17	...	09:17	...	11:17	...	13:21	...

Monday to Friday (continued...)							
map ref	Route Number	187	187	187	187	187	187
<b>A</b>	Stockland Green Hills Mitchell Drive	...	15:30	...	16:30	...	17:30
<b>B</b>	Metford Shops	...	15:33	...	16:33	...	17:33
<b>C</b>	Woodlands Estate	...	15:38	...	16:38	...	17:38
<b>B</b>	Metford Shops	...	15:45	...	16:45	...	17:45
<b>A</b>	Stockland Green Hills Mitchell Drive	15:00	15:48	16:00	16:48	17:00	17:48
<b>M</b>	Wilton Drive Loop	15:08	...	16:08	...	17:08	...
<b>A</b>	Stockland Green Hills Mitchell Drive	15:17	...	16:17	...	17:17	...

Saturday										
map ref	Route Number	187	187	187	187	187	187	187	187	187
<b>A</b>	Stockland Green Hills Mitchell Drive	08:00	...	10:00	...	12:00	...	14:00	...	16:00
<b>B</b>	Metford Shops	08:03	...	10:03	...	12:03	...	14:03	...	16:03
<b>C</b>	Woodlands Estate	08:08	...	10:08	...	12:08	...	14:08	...	16:08
<b>B</b>	Metford Shops	08:15	...	10:15	...	12:15	...	14:15	...	16:15
<b>A</b>	Stockland Green Hills Mitchell Drive	08:18	08:20	10:18	10:20	12:18	12:20	14:18	14:20	16:18
<b>M</b>	Wilton Drive Loop	...	08:28	...	10:28	...	12:28	...	14:28	...
<b>A</b>	Stockland Green Hills Mitchell Drive	...	08:37	...	10:37	...	12:37	...	14:37	...



<b>Monday to Friday</b>					
<small>map ref</small>	<b>Route Number</b>	<b>192</b>	<b>192</b>	<b>192</b>	<b>192</b>
<b>T</b>	<b>Maitland Elgin Street &amp; High Street</b>	08:50	10:40	12:20	14:55
<b>U</b>	<b>Maitland Post Office High Street</b>	08:53	10:43	12:23	14:58
<b>V</b>	<b>Maitland Station Railway Street</b>	08:55	10:45	12:25	15:00
<b>W</b>	<b>Maitland Louth Park Road</b>	09:01	10:51	12:31	15:06
<b>T</b>	<b>Maitland Elgin Street &amp; High Street</b>	09:10	11:00	12:40	15:15

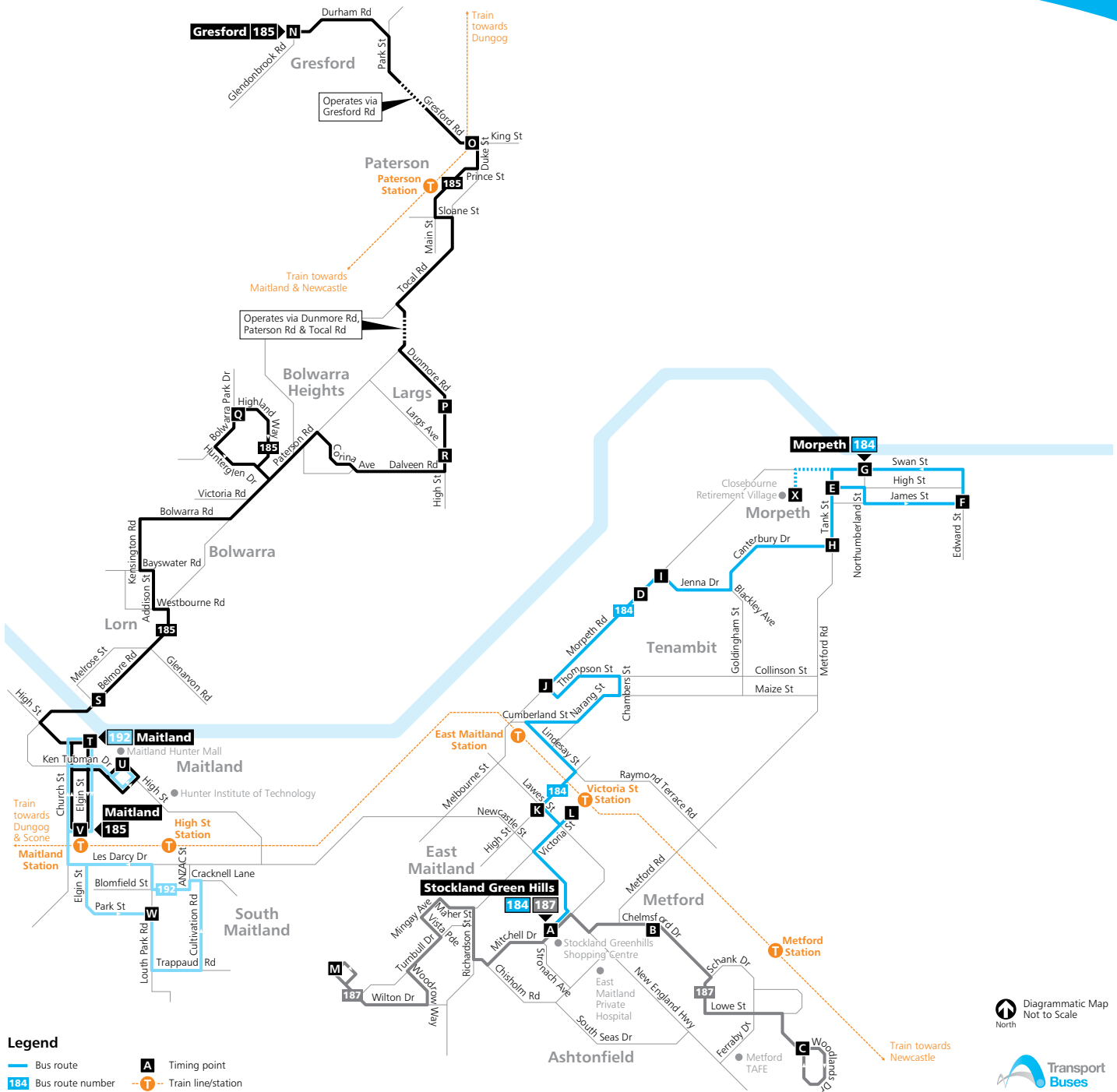
<b>Saturday</b>					
<small>map ref</small>	<b>Route Number</b>	<b>192</b>	<b>192</b>	<b>192</b>	
<b>T</b>	<b>Maitland Elgin Street &amp; High Street</b>	08:50	11:50	14:50	
<b>U</b>	<b>Maitland Post Office High Street</b>	08:53	11:53	14:53	
<b>V</b>	<b>Maitland Station Railway Street</b>	08:55	11:55	14:55	
<b>W</b>	<b>Maitland Louth Park Road</b>	09:01	12:01	15:01	
<b>T</b>	<b>Maitland Elgin Street &amp; High Street</b>	09:10	12:10	15:10	

## Explanation of definitions and symbols

- A** School Days Only - Divert via L Hwy, R Chisholm, L Norfolk, Drop Ashtonfield PS, Express to Green Hills Stockland - Mitchell Dr South.
- E** Divert via R Largs Avenue, L Paterson Rd continue on route.
- S** Operates School Days Only.
- Z** During School Vacation bus arrives at this point 8 minutes earlier.
- ... Bus does not operate past this timing point.

## Timing Points

- A** Stockland Green Hills Mitchell Drive
- B** Metford Shops
- C** Woodlands Estate
- D** Linuwel School
- E** Morpeth Tank Street & High Street
- F** Morpeth James Street & Edward Street
- G** Morpeth Shops
- H** Morpeth Tank Street & Canterbury Drive
- I** Raworth Jenna Drive & Morpeth Road
- J** East Maitland Morpeth Drive & Thompson Street
- K** East Maitland Lawes Street & High Street
- L** Victoria Street Station Victoria Street
- M** Wilton Drive Loop
- N** Gresford Durham Road & Paterson River Road
- O** Paterson King Street & Duke Street  
Woodville Paterson Road & Clarence Town Road
- P** Largs Masonic Lodge
- Q** Bolwarra Heights Bolwarra Park Drive & Highland Way
- R** Largs High Street & Largs Avenue
- S** Lorn Belmore Road & Lorn Street
- T** Maitland Elgin Street & High Street
- U** Maitland Post Office High Street
- V** Maitland Station Railway Street
- W** Maitland Louth Park Road
- X** Closebourne Retirement Village



Legend

- Bus route
- 184 Bus route number
- A Timing point
- T Train line/station

Diagrammatic Map Not to Scale

